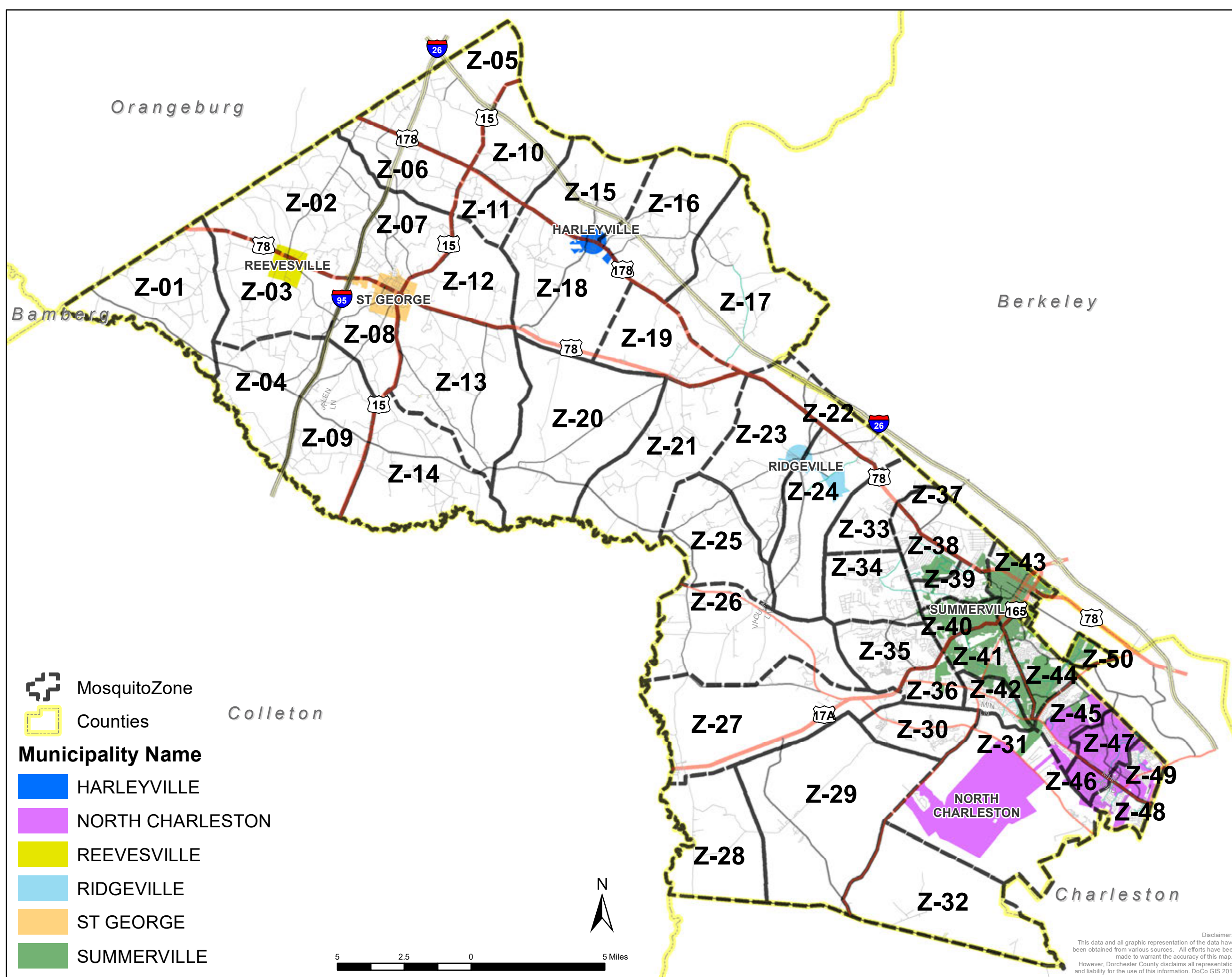


# Mosquito Abate Zones

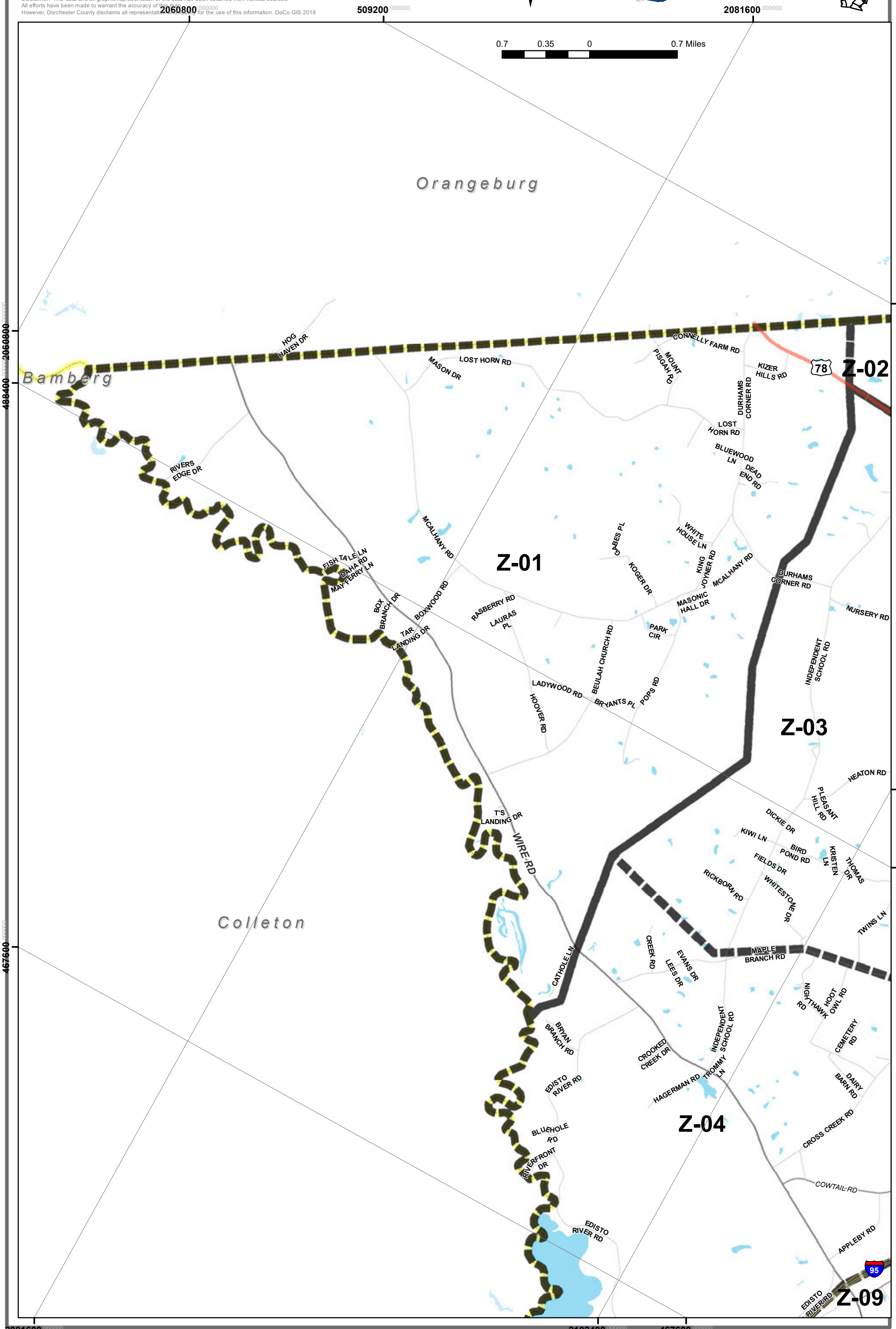



# Mosquito Abate Zone

# Z-01



Disclaimer: This data and all graphic representation of the data have been obtained from various sources. All efforts have been made to warrant the accuracy of the data. However, Dorchester County disclaims all representations for the use of this information. DoCo GIS 2018



Orangeburg

Colleton

Bamberg

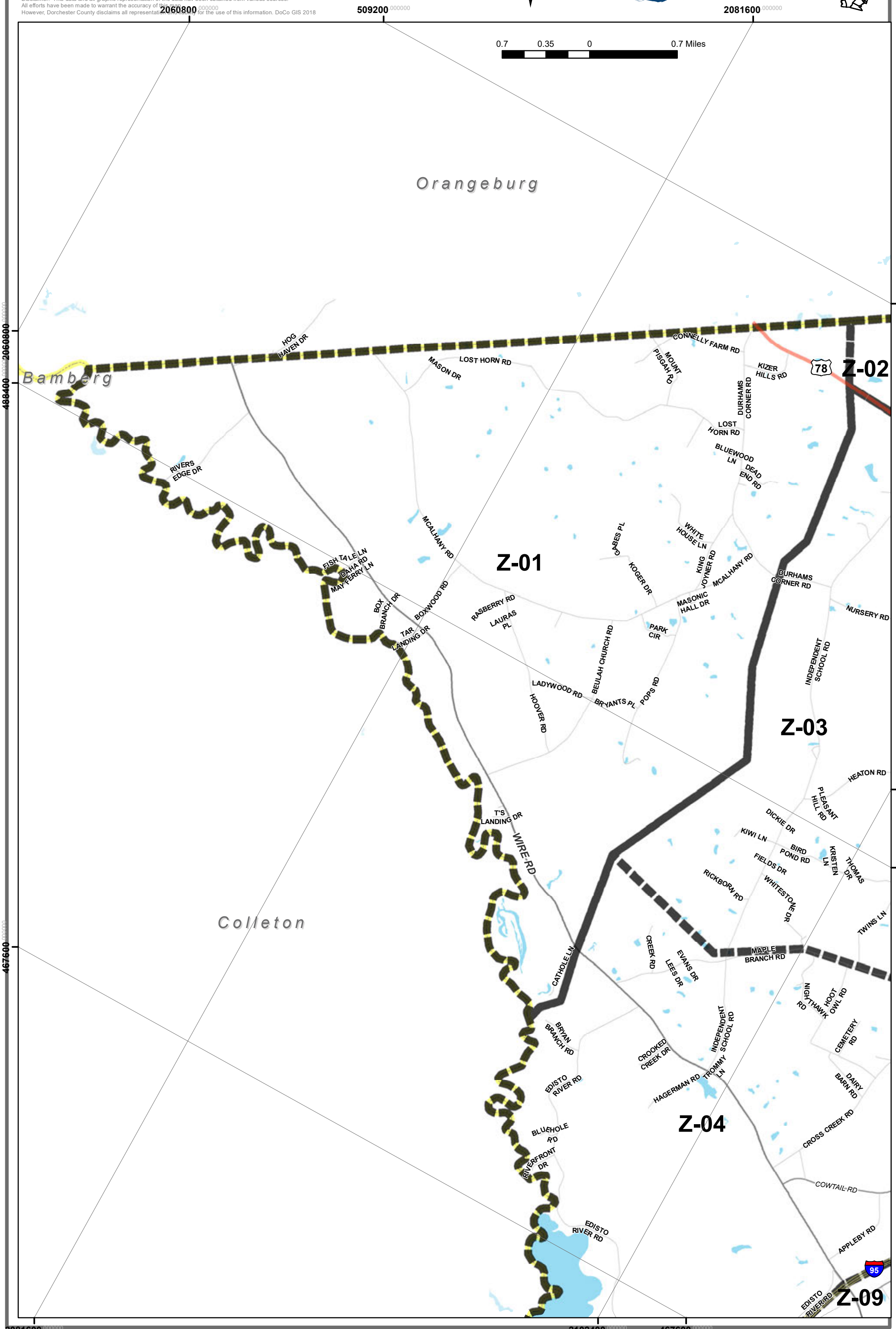
Z-01

Z-02

Z-03

Z-04

Z-09





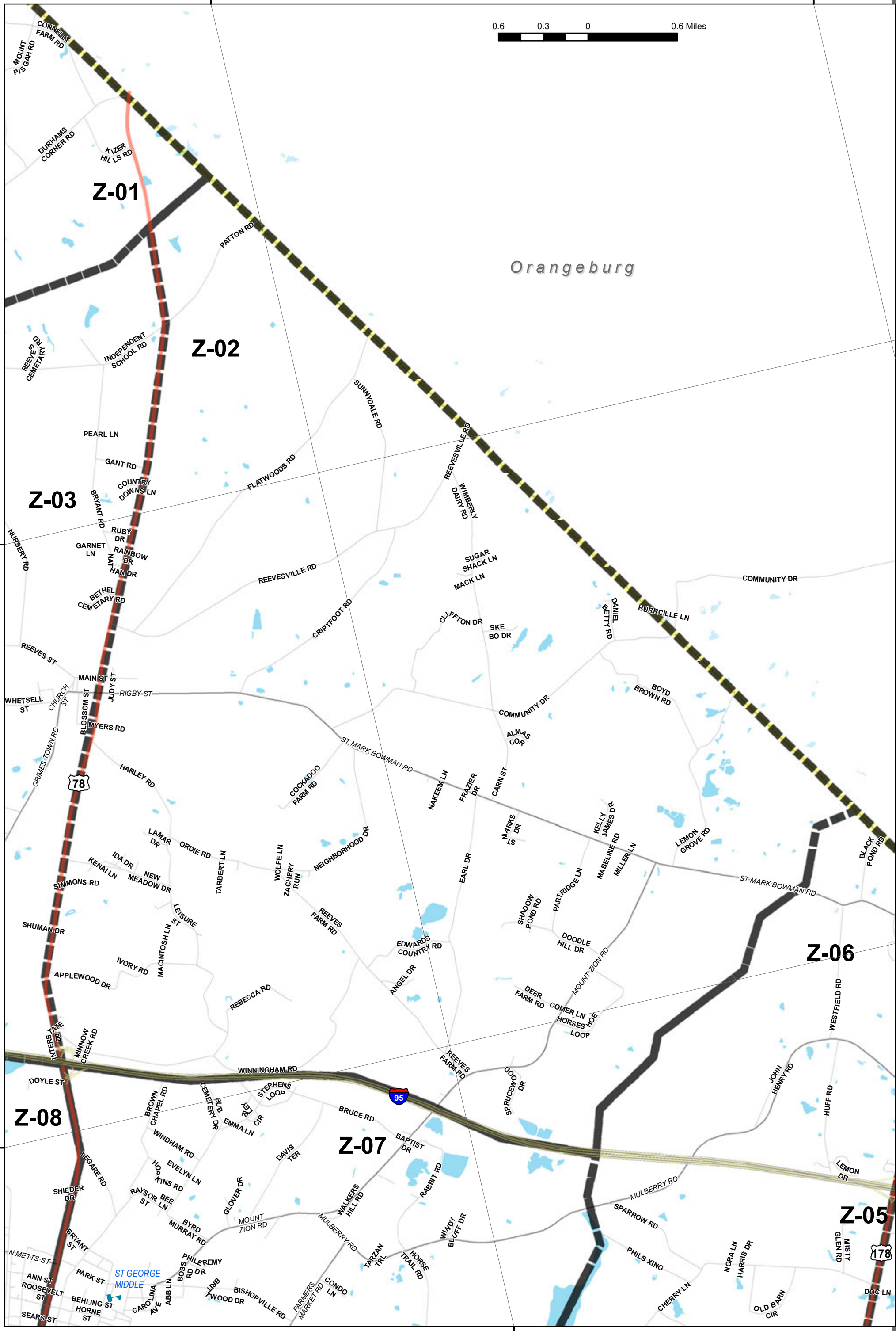

# Mosquito Abate Zone

# Z-02



Disclaimer: This data and all graphic representation of the data have been obtained from various sources. All efforts have been made to warrant the accuracy of this map. However, Dorchester County disclaims all representation and liability for the accuracy of this information. DoCo GIS 2018

530000 000000



2102400

2123200

2102400

2123200

509200

178



# Mosquito Abate Zone

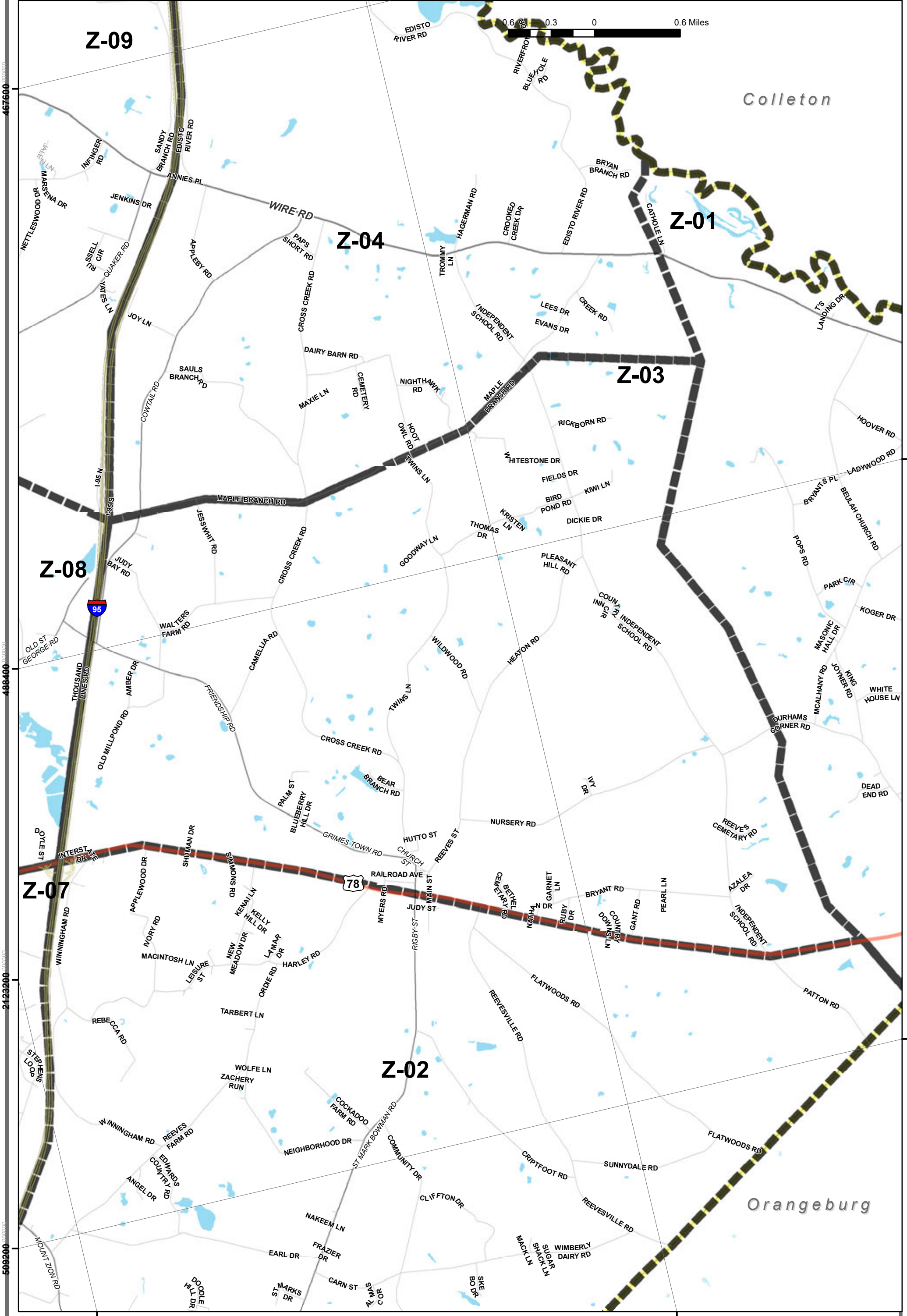
# Z-03



Disclaimer: This data and all graphic representation of the data have been obtained from various sources. All efforts have been made to warrant the accuracy of this map. However, Dorchester County disclaims all representation and liability for the use of this information. DoCo GIS 2018

2102400 000000

0.6 0.3 0 0.6 Miles



2123200

2102400



# Mosquito Abate Zone

# Z-04

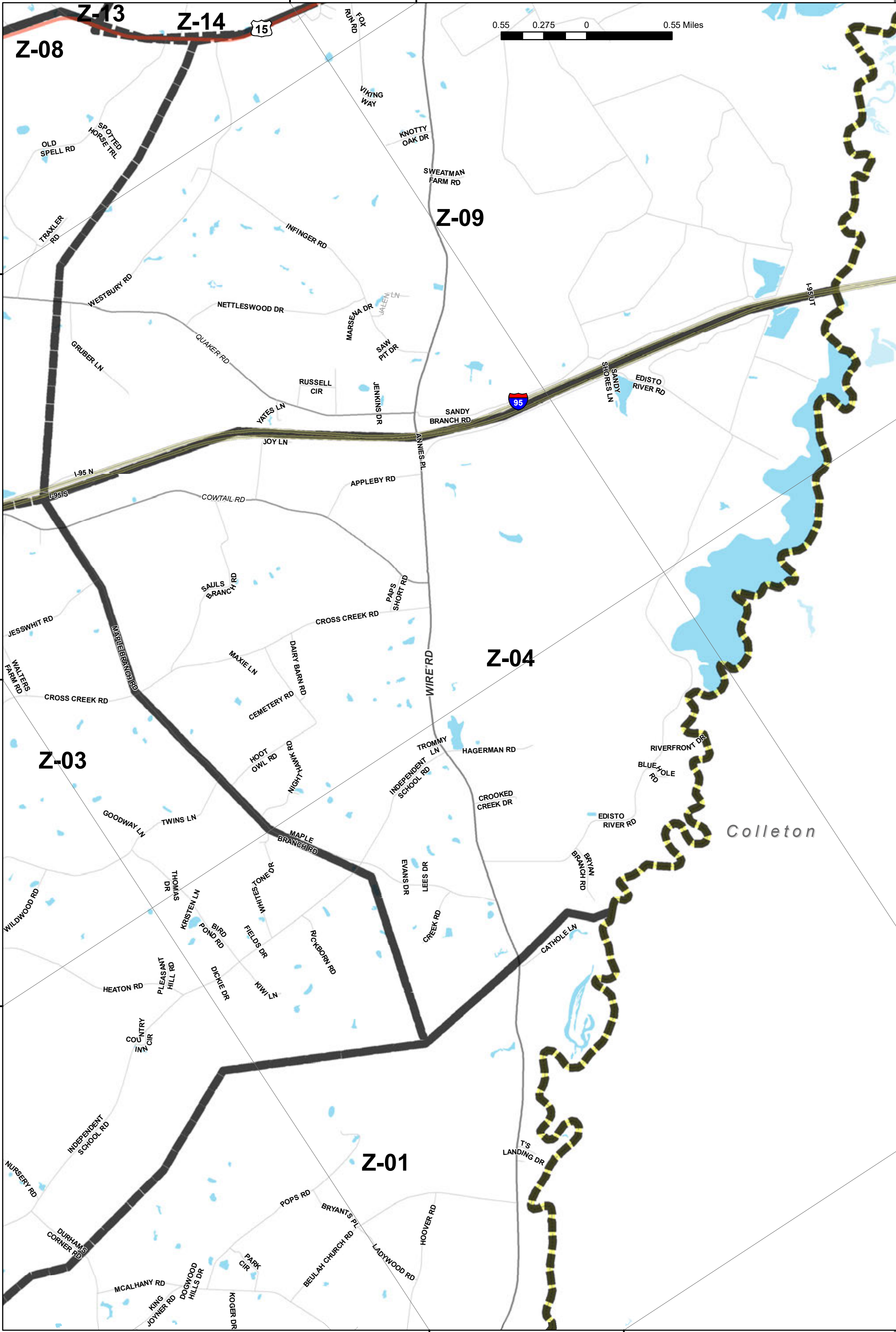



Disclaimer: This data and all graphic representation of the data have been obtained from various sources. All efforts have been made to warrant the accuracy of this map. However, Dorchester County disclaims all representation and liability for the use of this information.

467600 000000

2123200 000000

0.55 0.275 0 0.55 Miles



2123200

488400

2102400

2102400

467600

2081600

488400

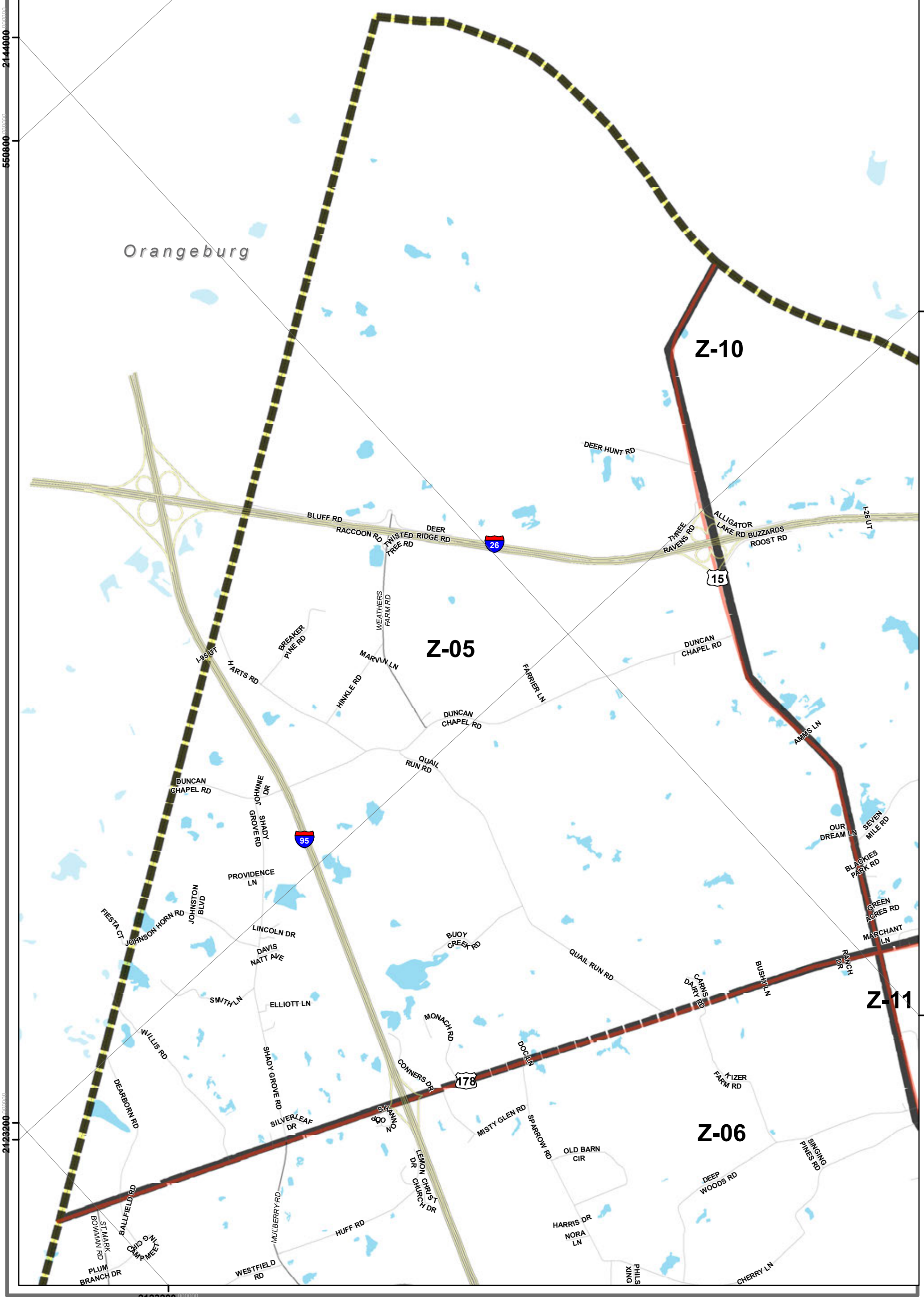

2081600

# Mosquito Abate Zone

# Z-05



Disclaimer: This data and all graphic representation of the data have been obtained from various sources. All efforts have been made to warrant the accuracy of this map. However, Dorchester County disclaims all representation and liability for the accuracy of this information. DoCo GIS 2018



Orangeburg

Z-10

Z-05

Z-11

Z-06

2144000  
550800  
2143200  
2123200

530000  
000000  
000000  
000000

2123200



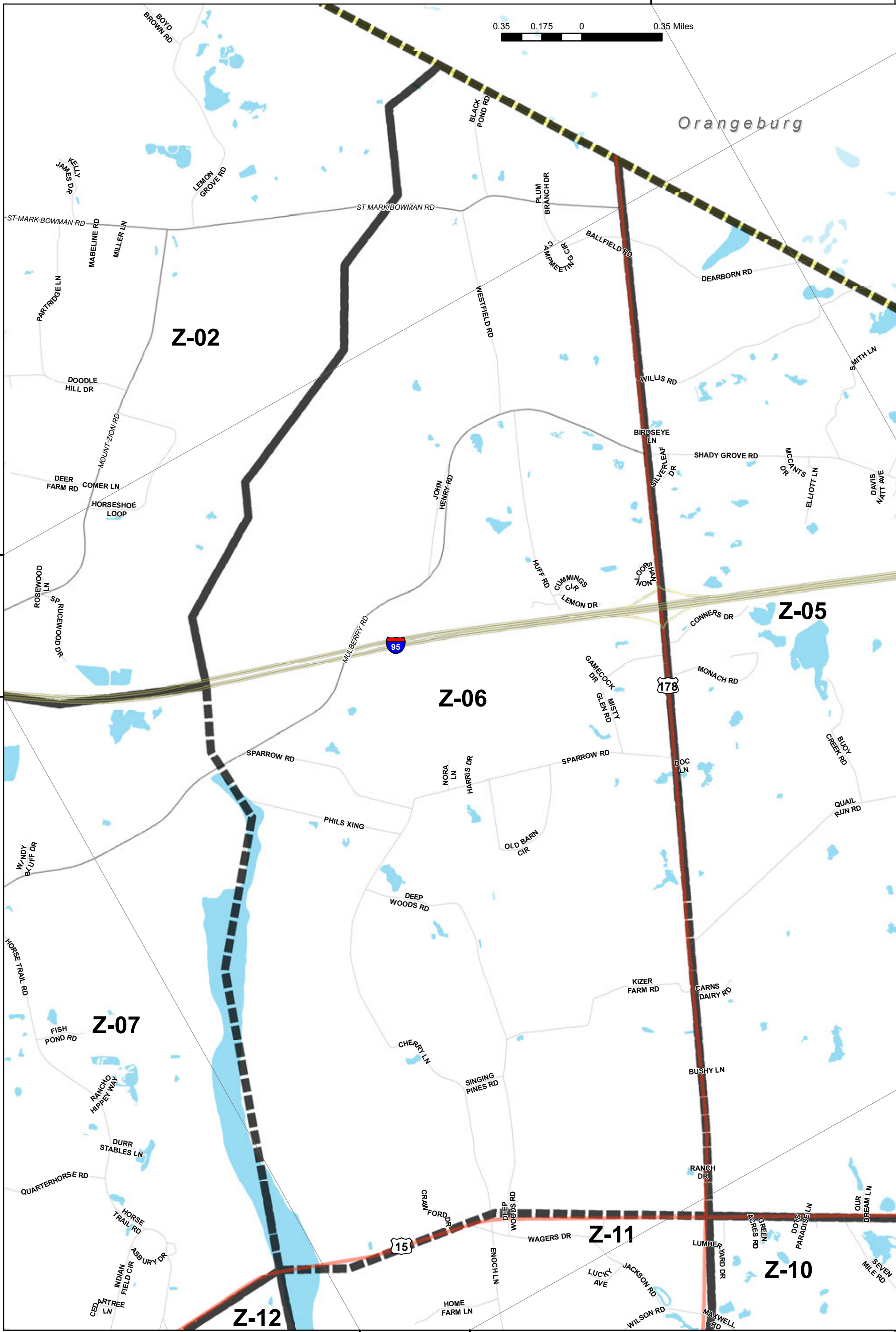

# Mosquito Abate Zone

# Z-06



Disclaimer: This data and all graphic representation of the data have been obtained from various sources. All efforts have been made to warrant the accuracy of this map. However, Dorchester County disclaims all representation and liability for the use of this information. DoCo GIS 2018

530000 000000



2123200  
509200

2123200

530000

2144000

509200

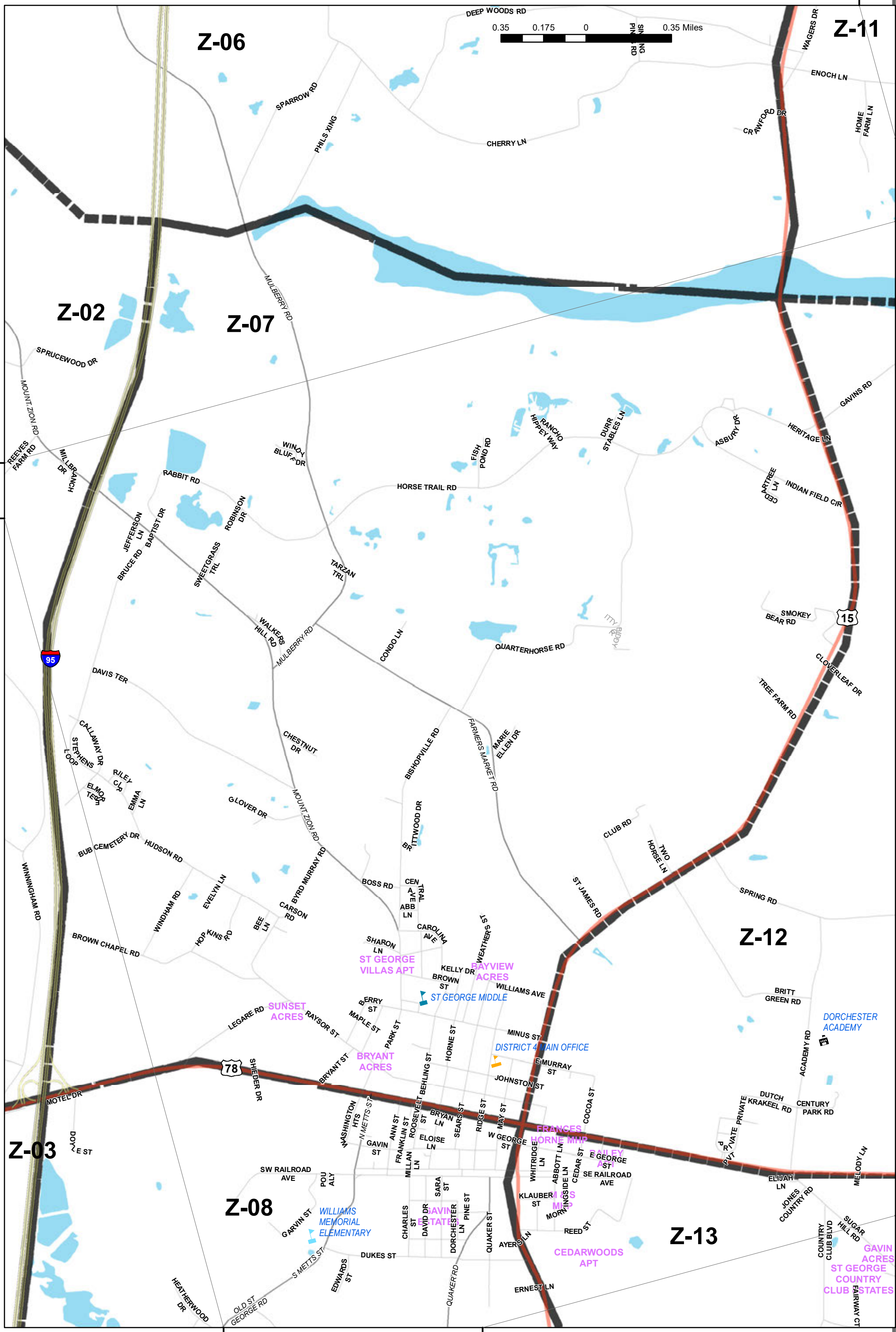

2144000

# Mosquito Abate Zone

# Z-07



Disclaimer: This data and all graphic representation of the data have been obtained from various sources. All efforts have been made to warrant the accuracy of this map. However, Dorchester County disclaims all representation and liability for the use of this information. DoCo GIS 2018



2123200 509200

2144000 509200

488400 488400

2123200

488400

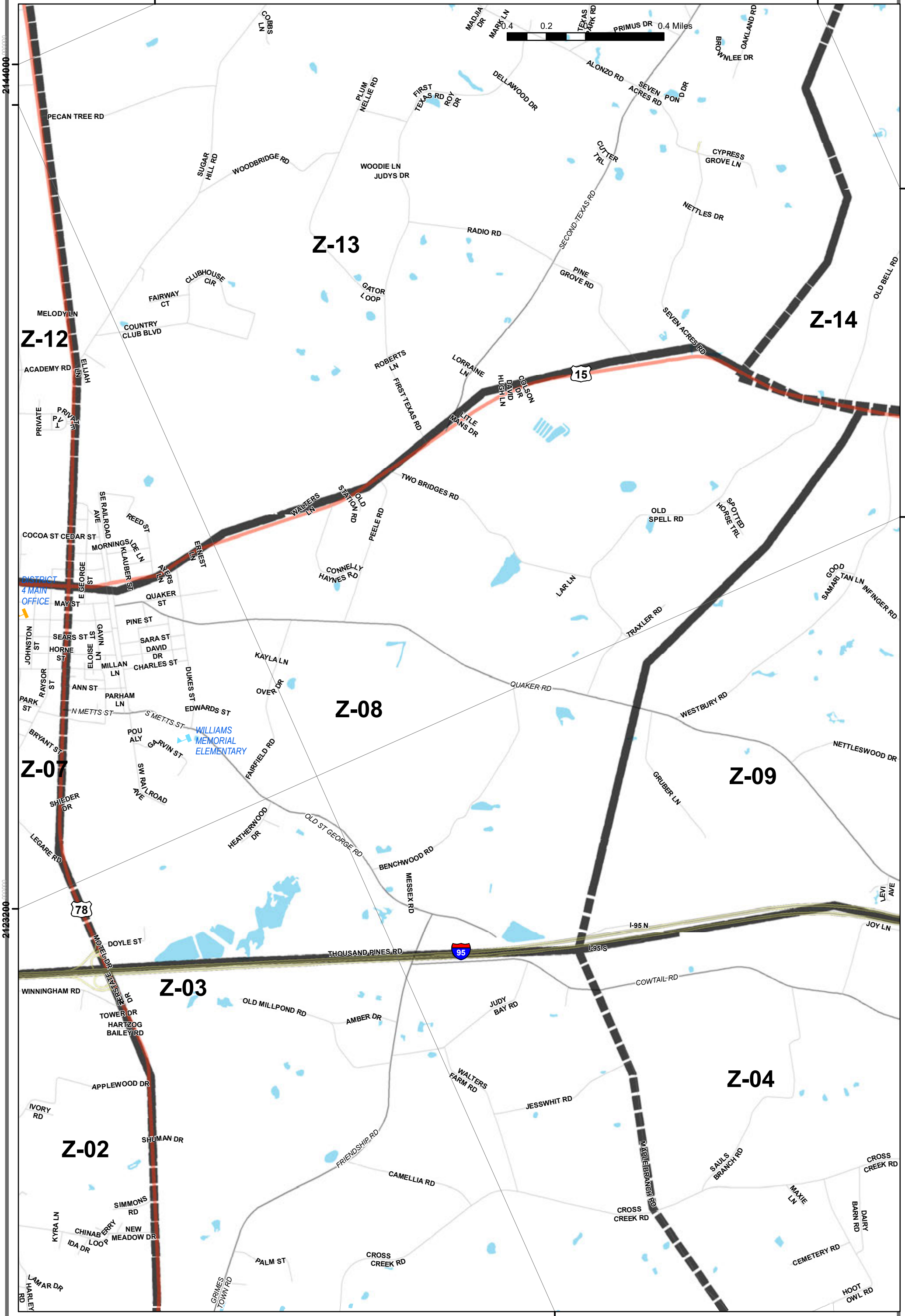


# Mosquito Abate Zone

# Z-08



Disclaimer: This data and all graphic representation of the data have been obtained from various sources. All efforts have been made to warrant the accuracy of this map. However, Dorchester County disclaims any responsibility and liability for the use of this information. DoCo GIS 2018



Z-12

Z-13

Z-14

Z-08

Z-09

Z-07

Z-03

Z-04

Z-02

DISTRICT  
4 MAIN  
OFFICE

WILLIAMS  
MEMORIAL  
ELEMENTARY

15

78

95

488400

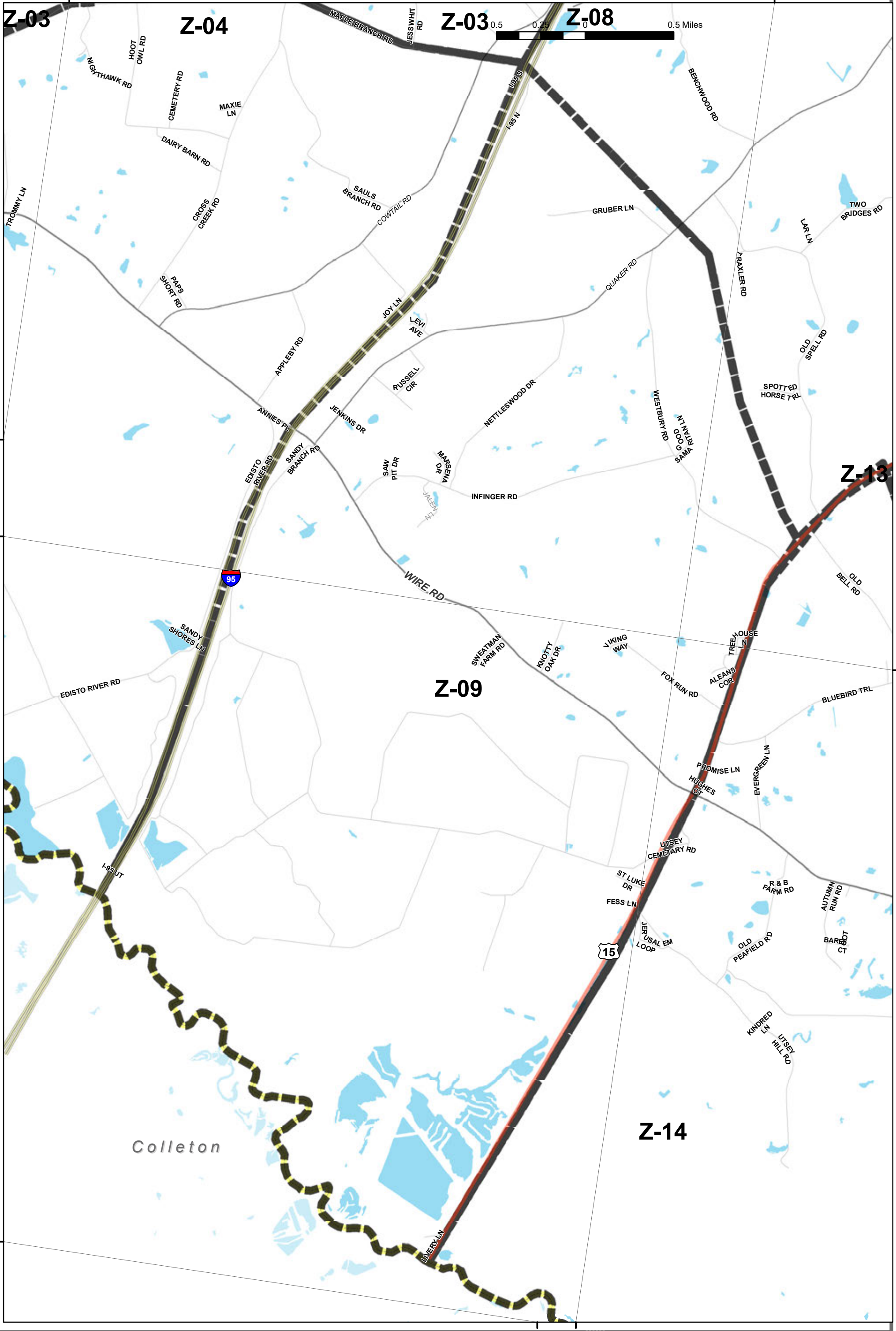
# Mosquito Abate Zone

# Z-09



Disclaimer: This data and all graphic representation of the data have been obtained from various sources. All efforts have been made to warrant the accuracy of this map. However, Dorchester County disclaims all representation and liability for the use of this information. DoCo GIS 2018

2123200 000000



2123200

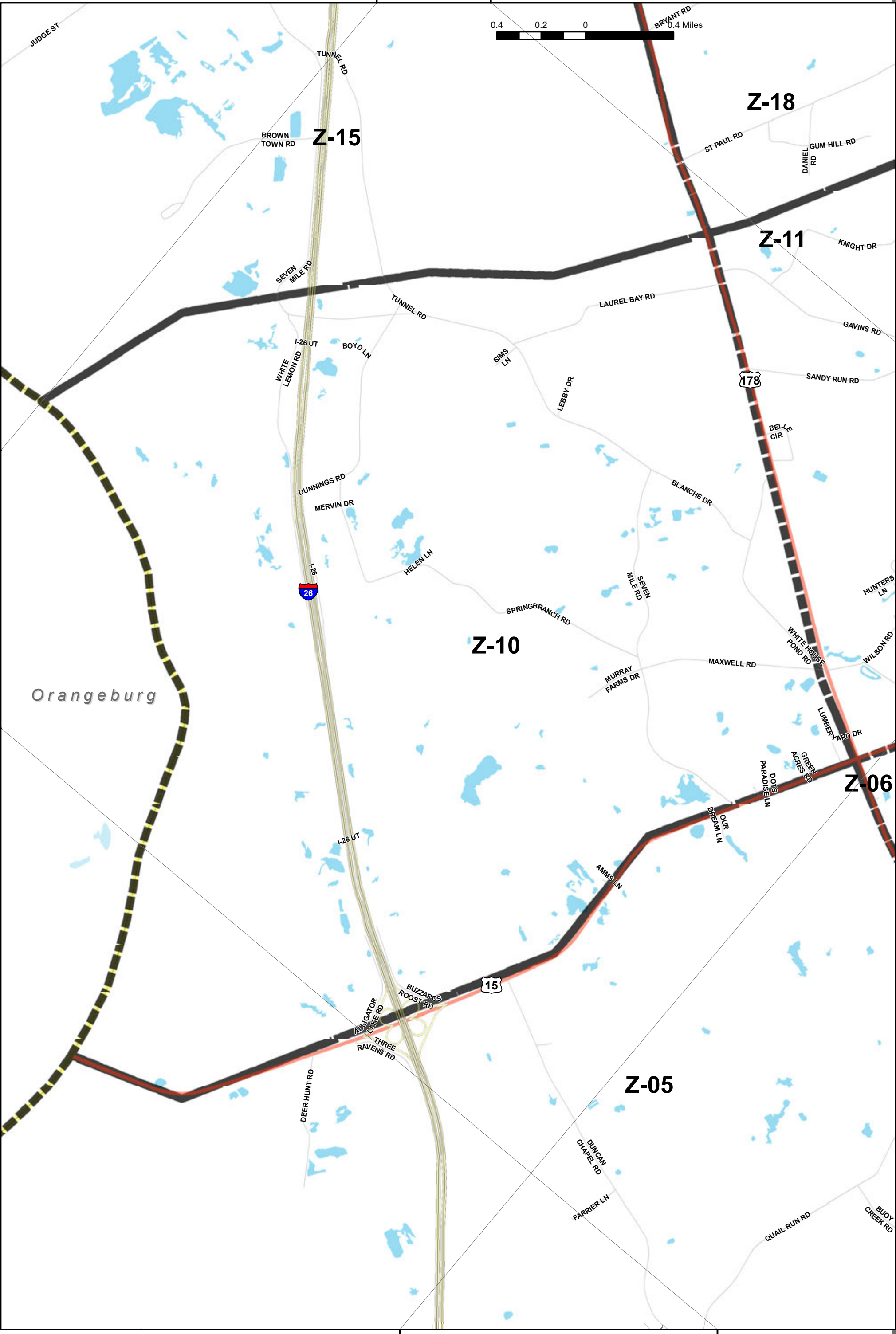



# Mosquito Abate Zone

# Z-10



Disclaimer: This data and all graphic representation of the data have been obtained from various sources. All efforts have been made to warrant the accuracy of this map. However, Dorchester County disclaims all representation and liability for the use of this information. DoCo GIS 2018



Orangeburg

Z-15

Z-18

Z-11

Z-10

Z-06

Z-05

2164800

509200

2164800

530000

509200

2144000

2144000

530000

# Mosquito Abate Zone

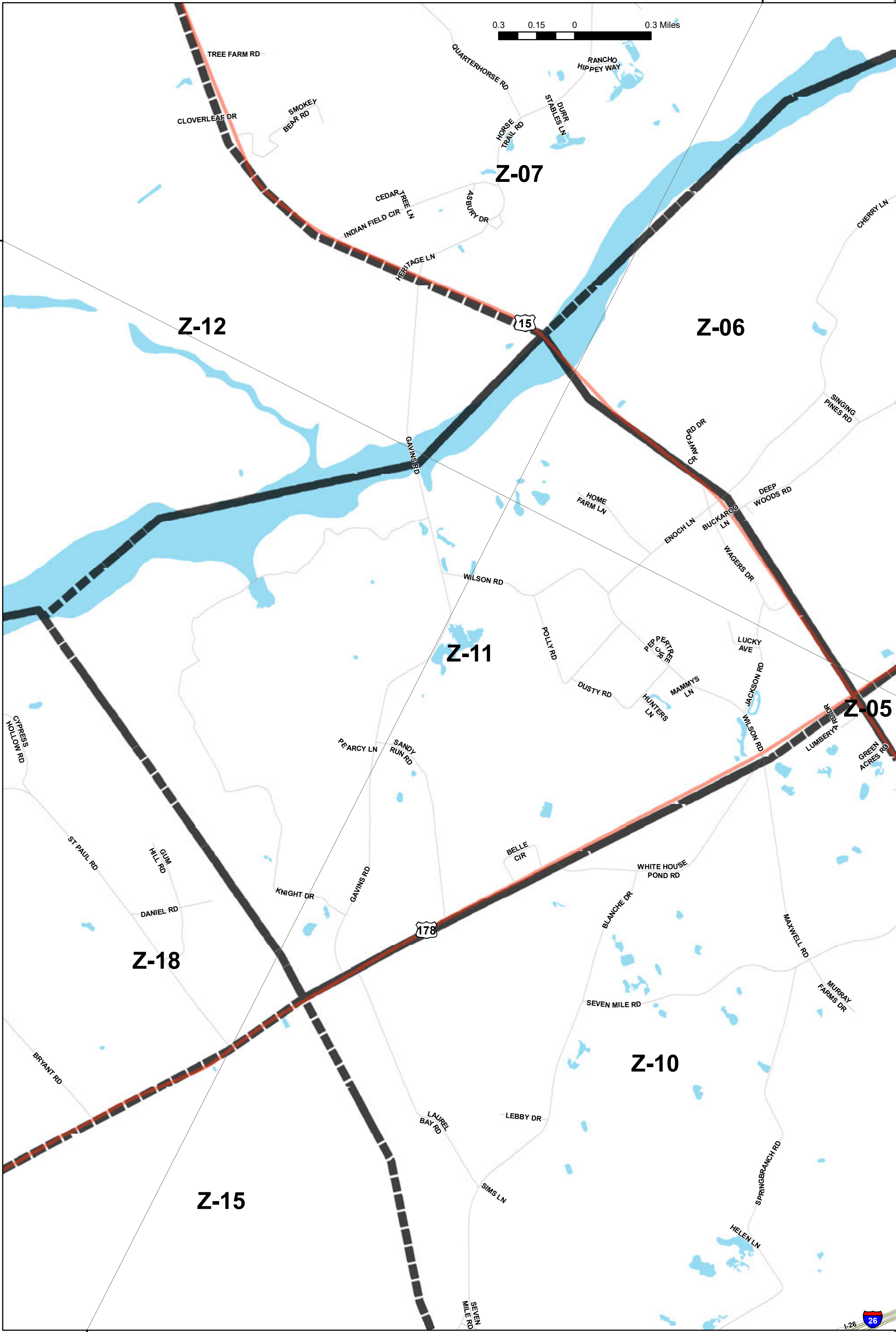
# Z-11



Disclaimer: This data and all graphic representation of the data have been obtained from various sources. All efforts have been made to warrant the accuracy of this map. However, Dorchester County disclaims all representation and liability for the use of this information. DoCo GIS 2018

509200 000000

0.3 0.15 0 0.3 Miles



509200 000000



I-26 26



# Mosquito Abate Zone

# Z-12



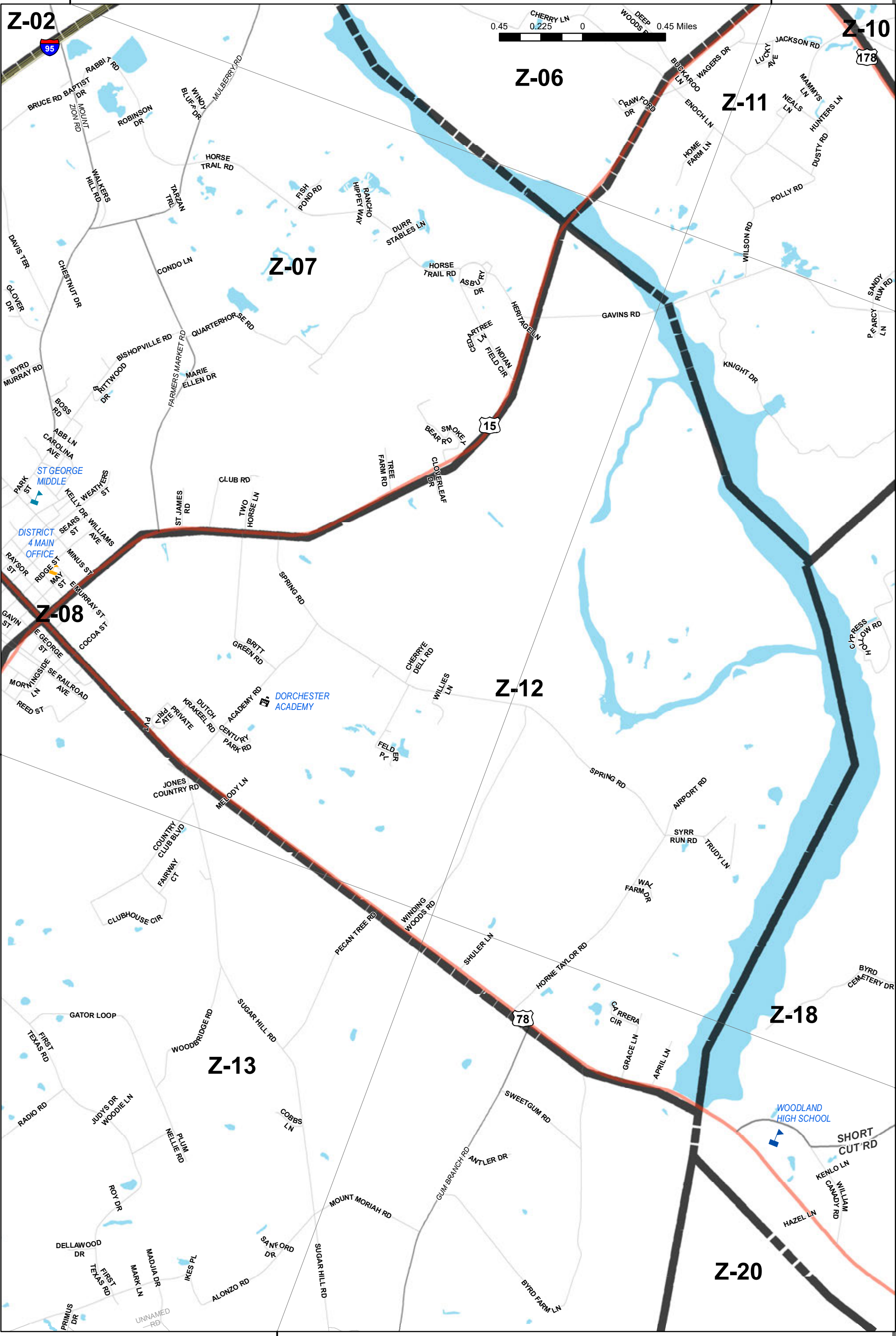
Disclaimer: This data and all graphic representation of the data have been obtained from various sources. All efforts have been made to warrant the accuracy of this map. However, Dorchester County disclaims all representation and liability for the use of this information. DoCo GIS 2018

2144000 000000

Z-02

0.45 0.225 0 0.45 Miles

Z-10



488400

5092000

488400

5092000

2144000

488400



# Mosquito Abate Zone

# Z-13

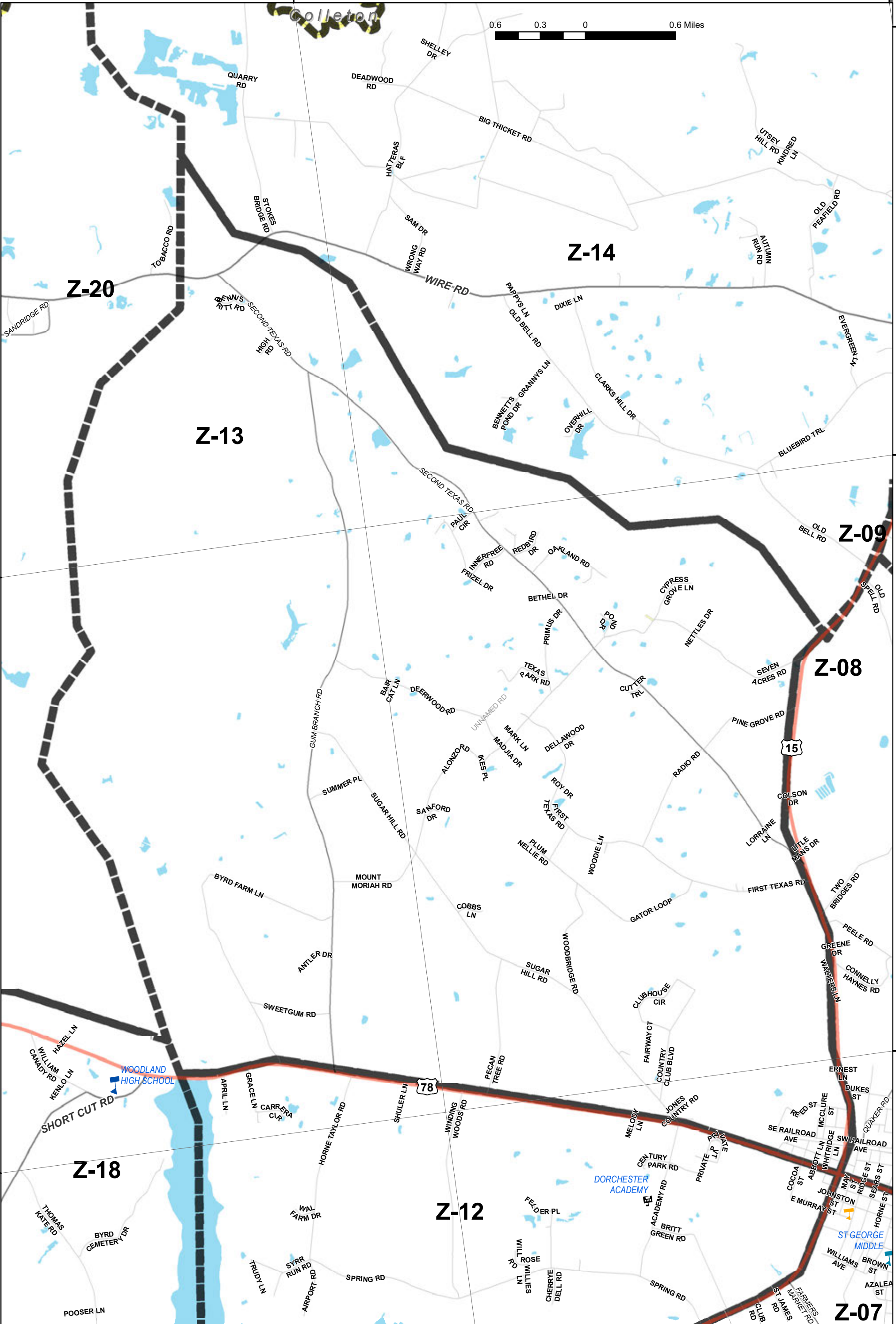



Disclaimer: This data and all graphic representation of the data have been obtained from various sources. All efforts have been made to warrant the accuracy of this map. However, Dorchester County disclaims all representation and liability for the use of this information.

2144000 000000

2123200 000000

0.6 0.3 0 0.6 Miles



467600 000000

467600 000000

488400 000000


488400 000000

2144000 000000



# Mosquito Abate Zone

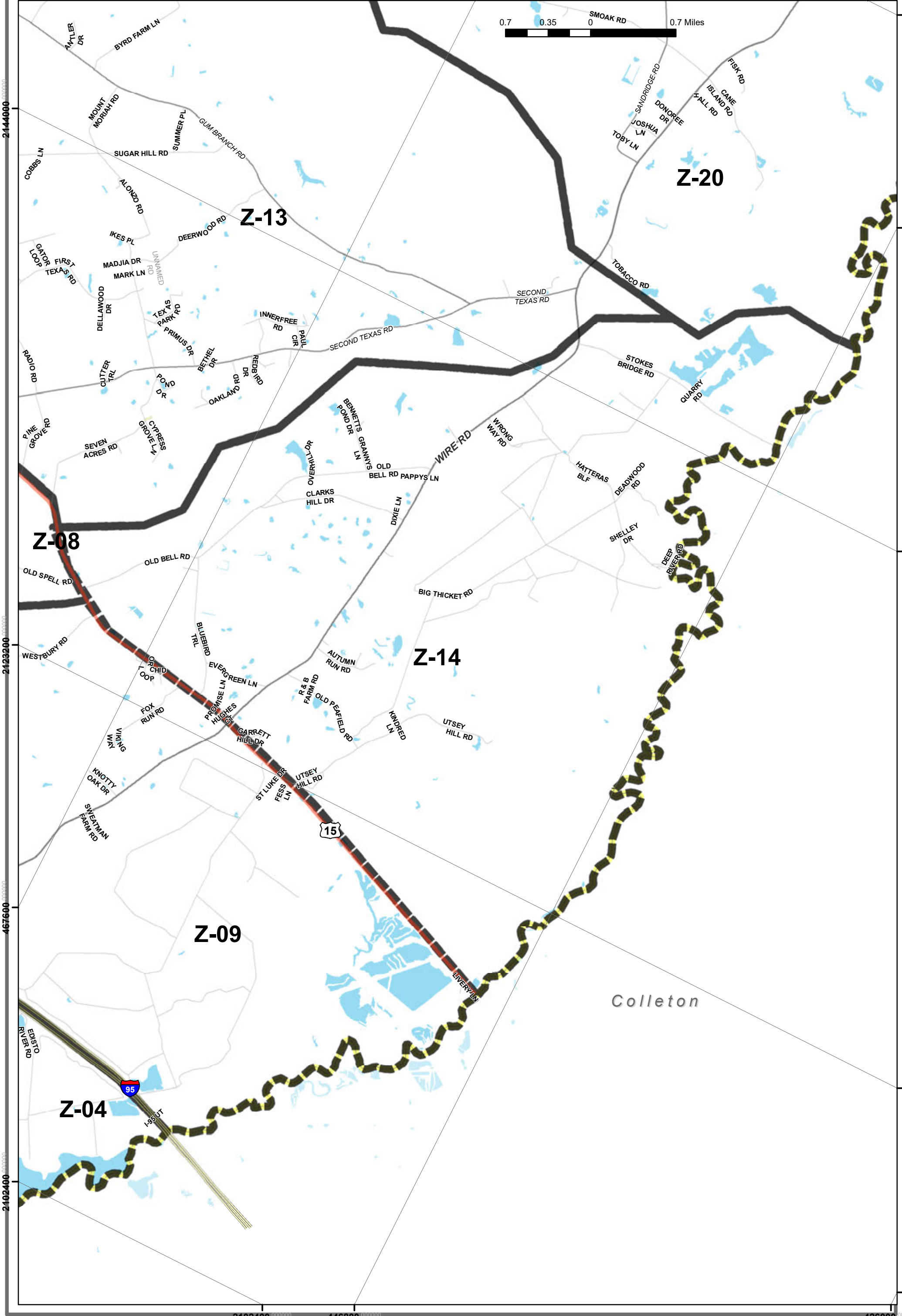
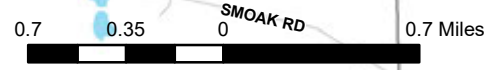
# Z-14



Disclaimer: This data and all graphic representation of the data have been obtained from various sources. All efforts have been made to warrant the accuracy of this map. However, Dorchester County disclaims all representation and liability for the use of this information. DoCo GIS 2018

467600 000000

2164800 000000



2144000

2123200

467600

2102400

2164800

446800

2144000

2123200

2102400

2102400

446800

426000

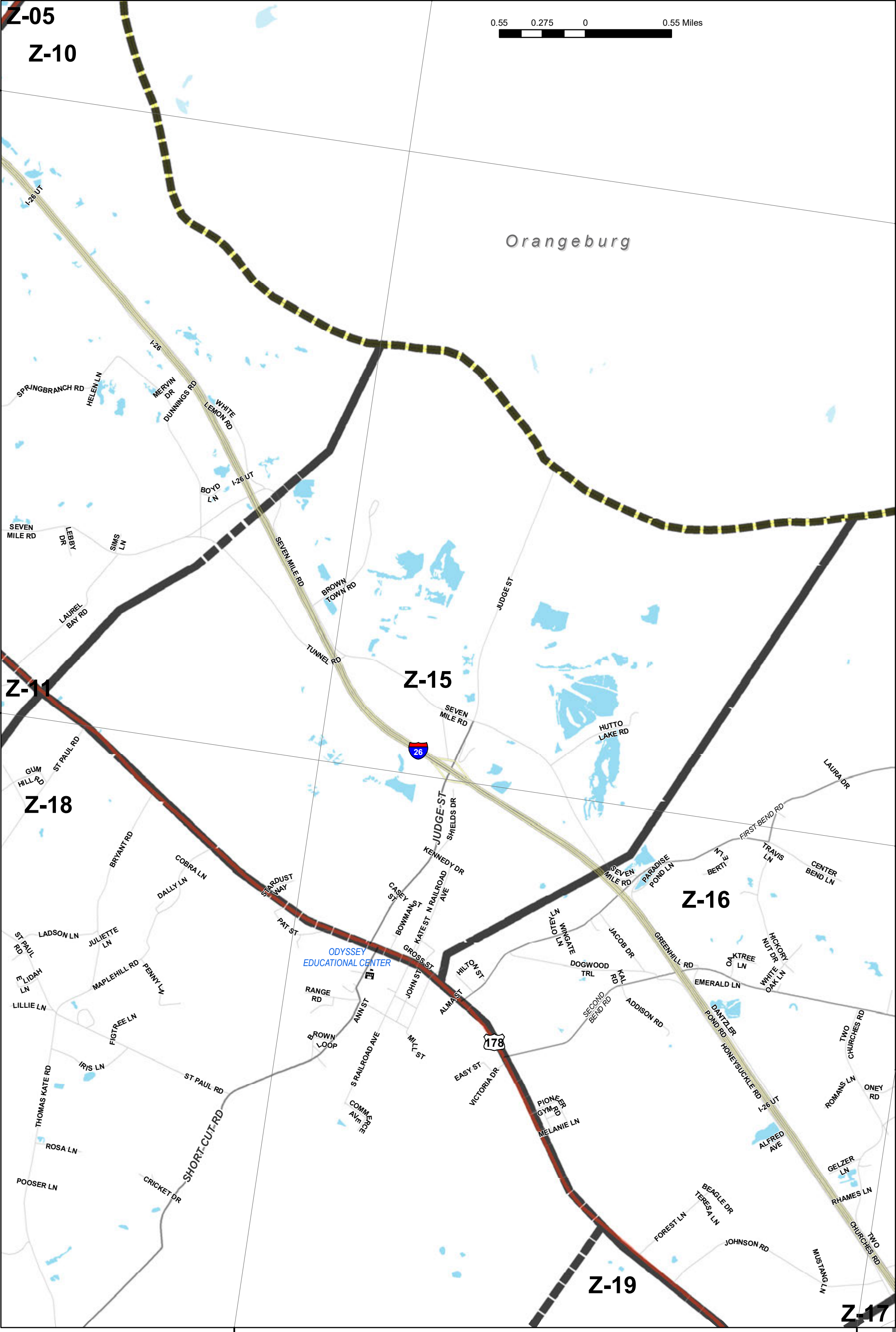

# Mosquito Abate Zone

# Z-15



Disclaimer: This data and all graphic representation of the data have been obtained from various sources. All efforts have been made to warrant the accuracy of this map. However, Dorchester County disclaims all representation and liability for the use of this information. DoCo GIS 2018

2164800 000000



2164800

2185600

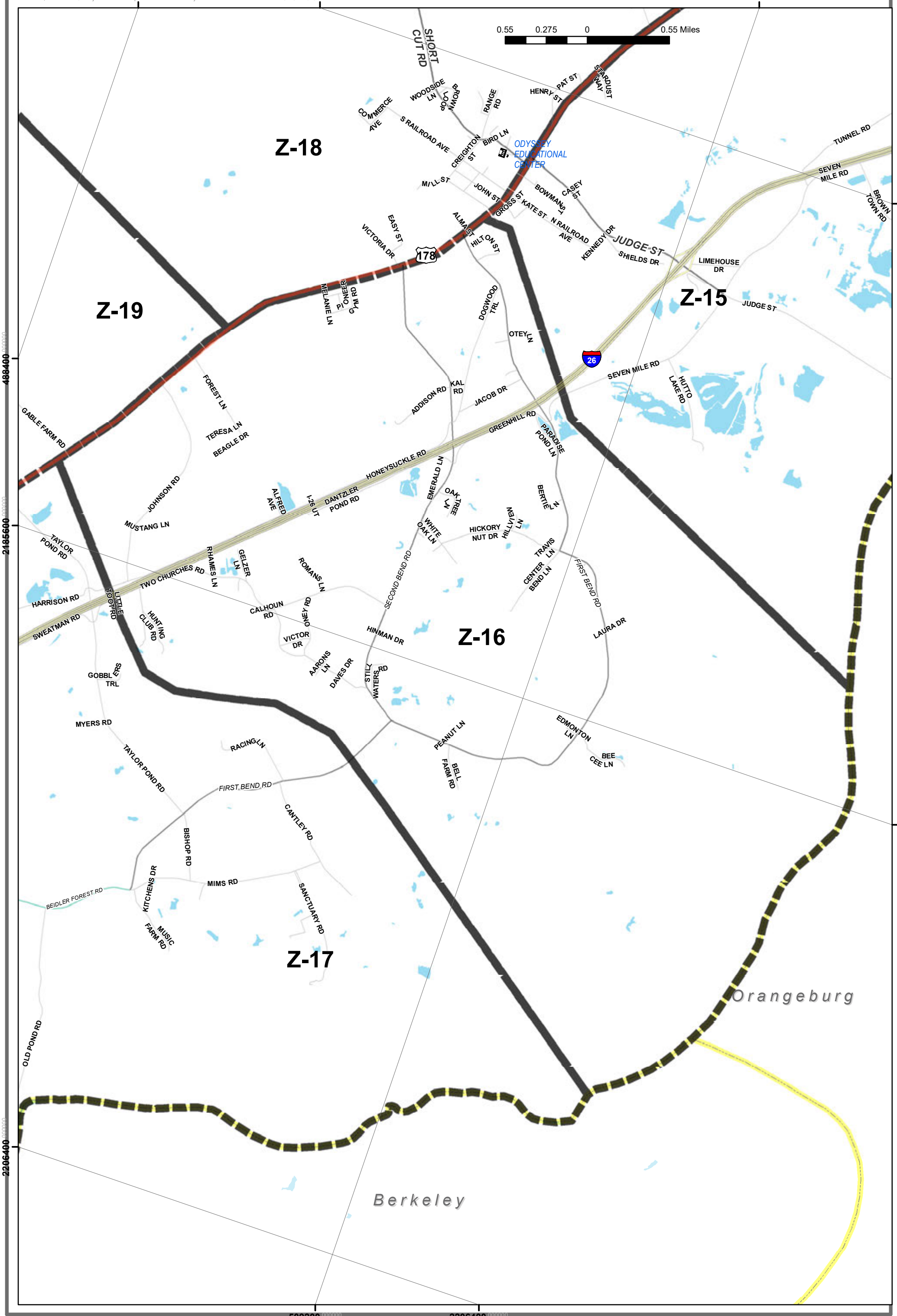


# Mosquito Abate Zone

# Z-16



Disclaimer: This data and all graphic representation of the data have been obtained from various sources. All efforts have been made to warrant the accuracy of this map. However, Dorchester County disclaims any representation and liability for the use of this information. DoCo GIS 2018



Z-18

Z-19

Z-15

Z-16

Z-17

Orangeburg

Berkeley

0.55 0.275 0 0.55 Miles

488400

2164800

2206400

509200

2206400

2164800

2185600

2206400

# Mosquito Abate Zone

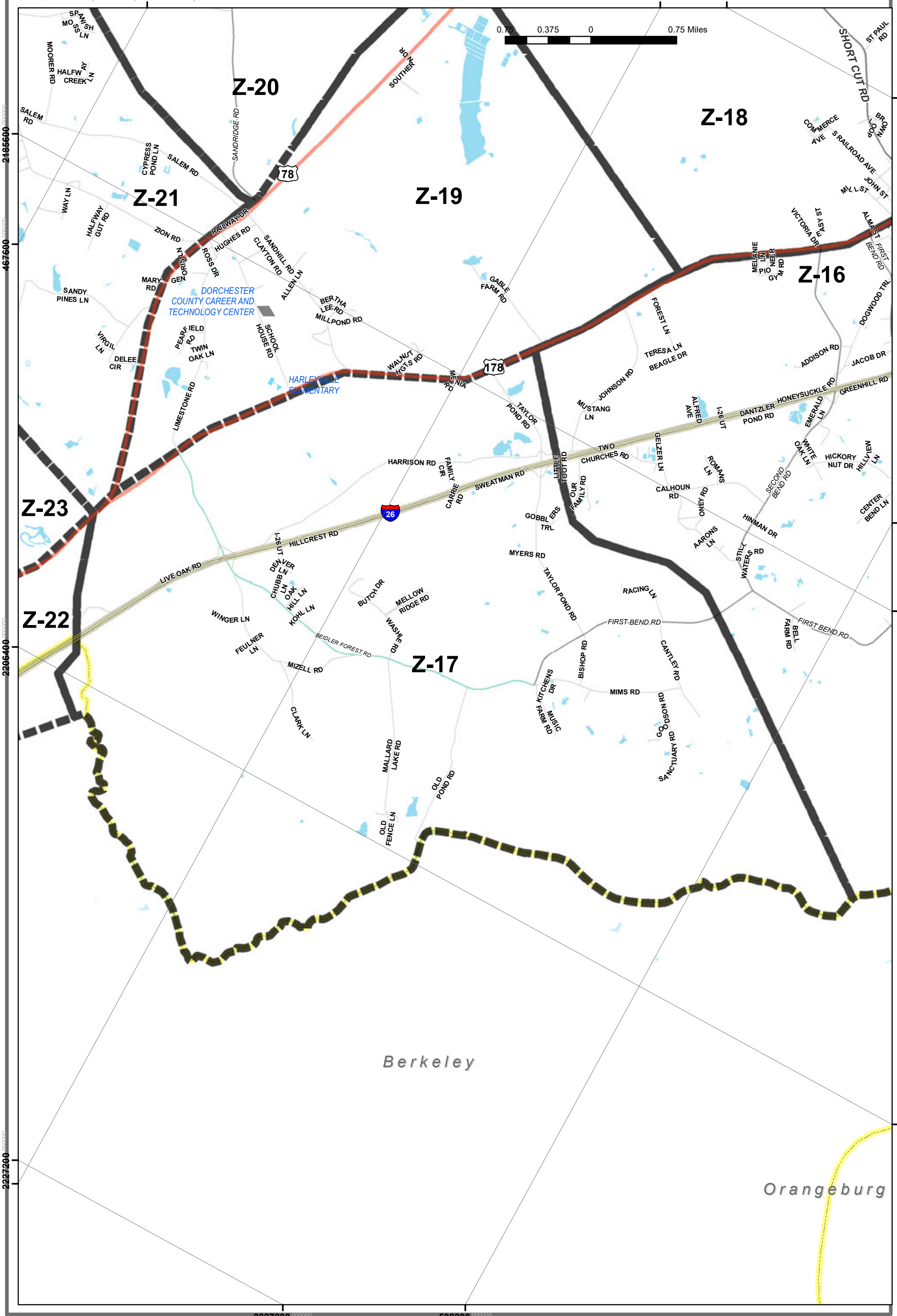
# Z-17



Disclaimer: This data and all graphic representation of the data have been obtained from various sources. All efforts have been made to warrant the accuracy of this map. However, Dorchester County disclaims any responsibility and liability for the use of this information. DoCo GIS 2018

488400 000000 2164800 000000

0.75 0.375 0 0.75 Miles



Berkeley

Orangeburg



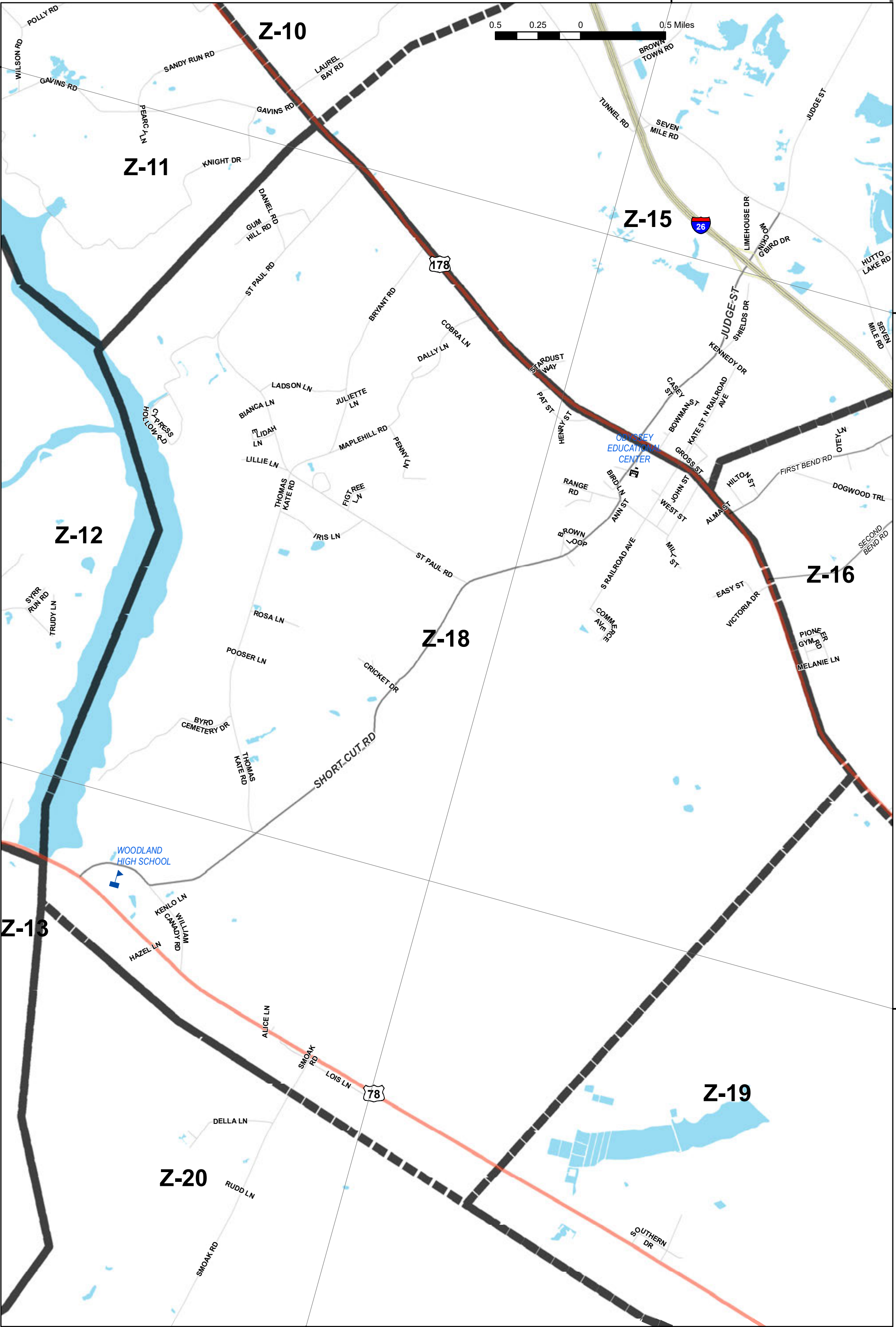
# Mosquito Abate Zone

# Z-18



Disclaimer: This data and all graphic representation of the data have been obtained from various sources. All efforts have been made to warrant the accuracy of this map. However, Dorchester County disclaims all representation and liability for the use of this information. DoCo GIS 2018

2164800 000000



509200

488400

509200

488400

2164800

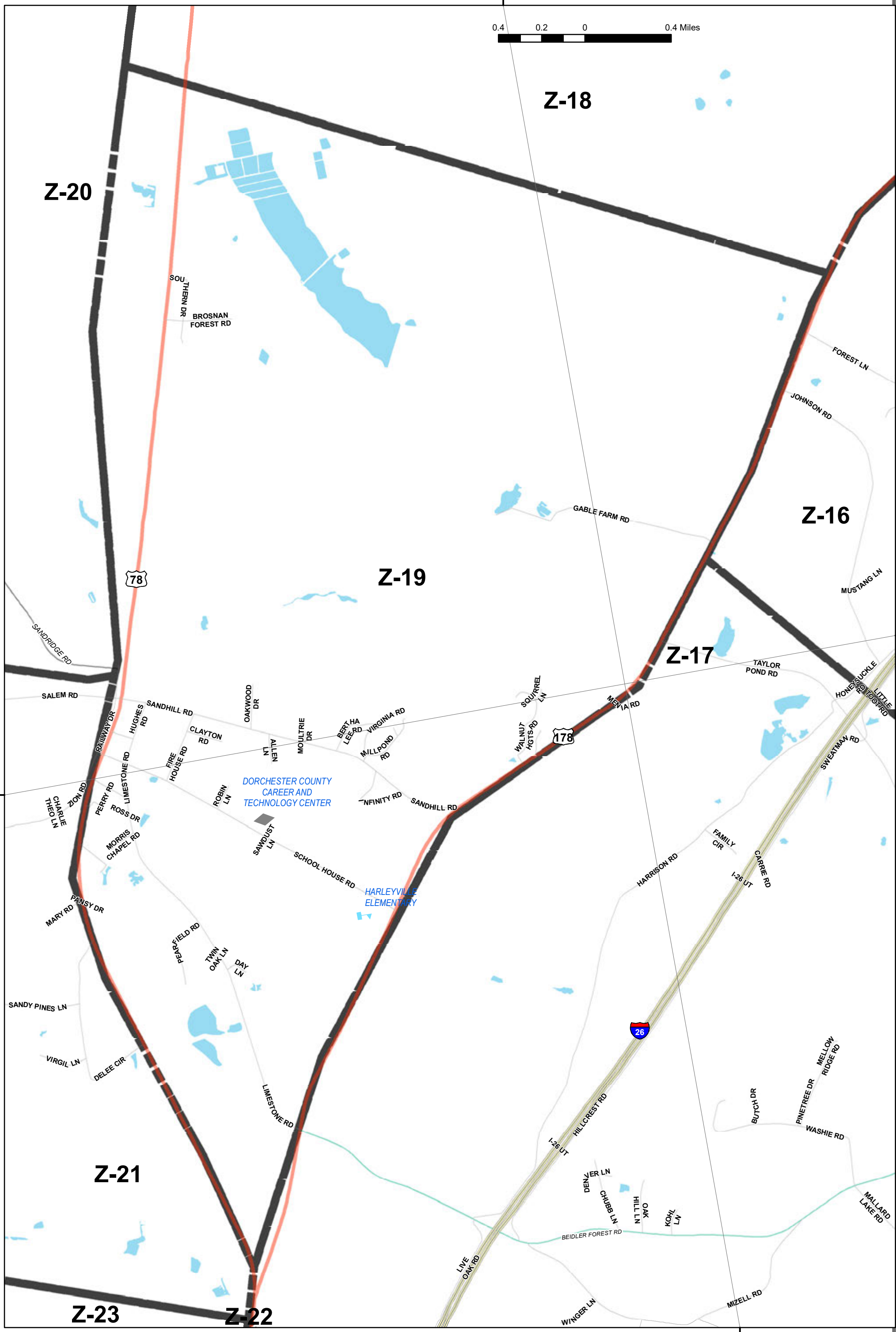

# Mosquito Abate Zone

# Z-19



Disclaimer: This data and all graphic representation of the data have been obtained from various sources. All efforts have been made to warrant the accuracy of this map. However, Dorchester County disclaims all representation and liability for the use of this information. DoCo GIS 2018

488400 000000



2185600 000000

2185600 000000

488400 000000



# Mosquito Abate Zone

# Z-20



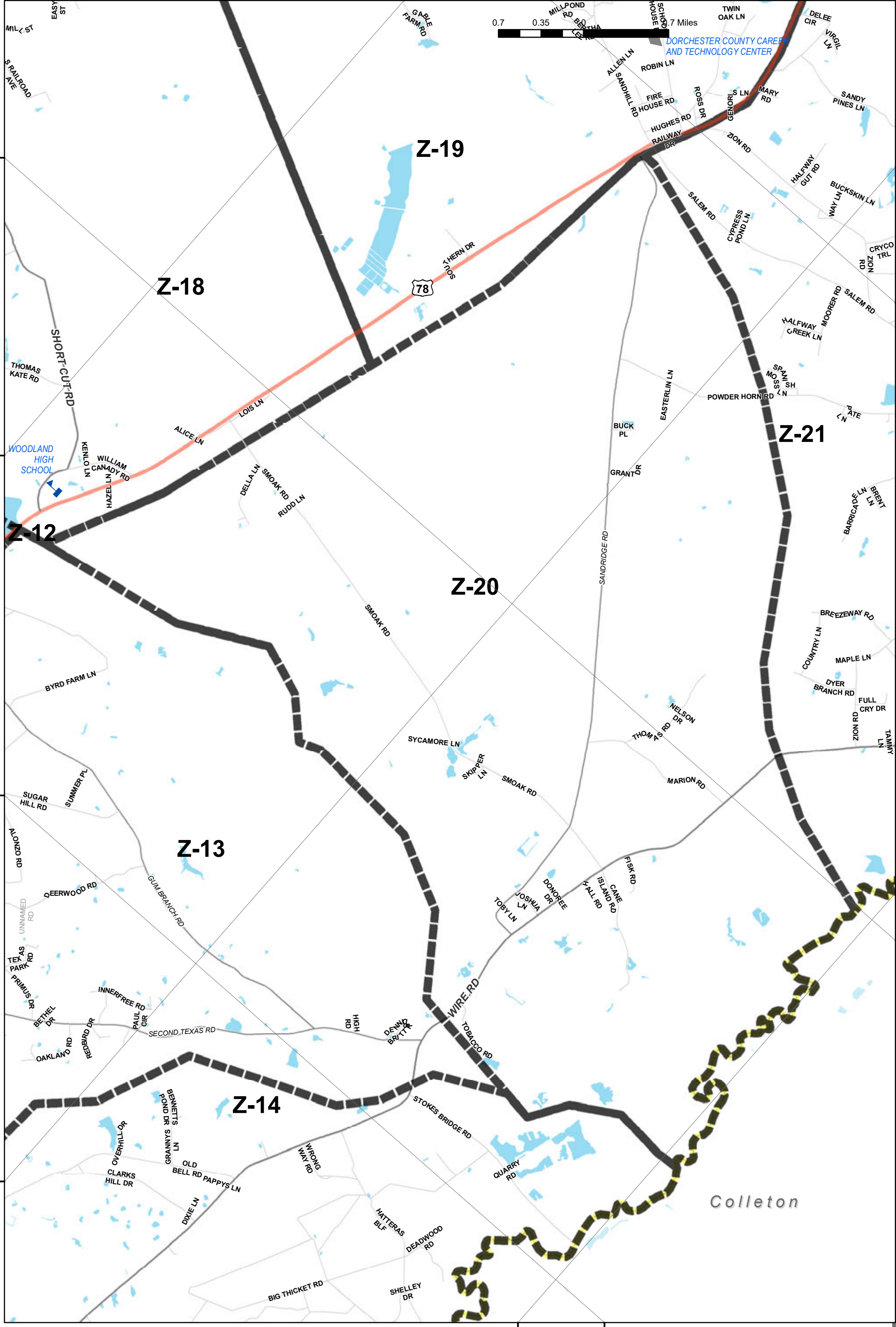
Disclaimer: This data and all graphic representation of the data have been obtained from various sources. All efforts have been made to warrant the accuracy of this map. However, Dorchester County disclaims all representation and liability for the use of this information. DoCo GIS 2018

488400 000000

2185600 000000



DORCHESTER COUNTY CAREER AND TECHNOLOGY CENTER



446800 2144000

# Mosquito Abate Zone

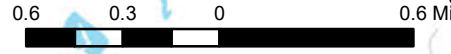
# Z-21



Disclaimer: This data and all graphic representation of the data have been obtained from various sources. All efforts have been made to warrant the accuracy of this map. However, Dorchester County disclaims all representation and liability for the use of this information.

2164800 000000

446800 000000



Colleton

Z-21

Z-20

Z-25

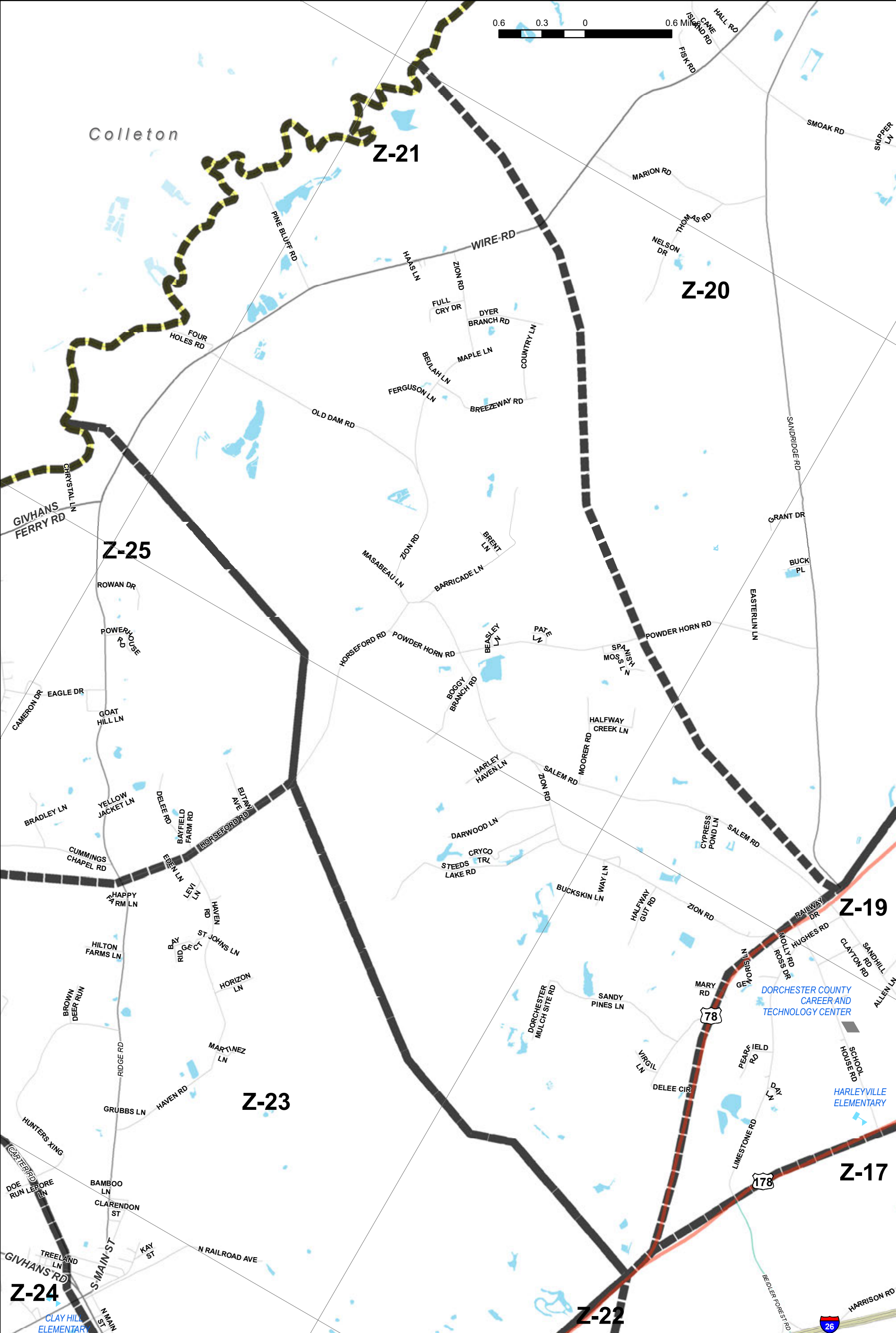
Z-19

Z-23

Z-17

Z-24

Z-22



2165600 000000

446800 000000

2206400 000000

2164800 000000

2185600 000000

2206400 000000





# Mosquito Abate Zone

# Z-22



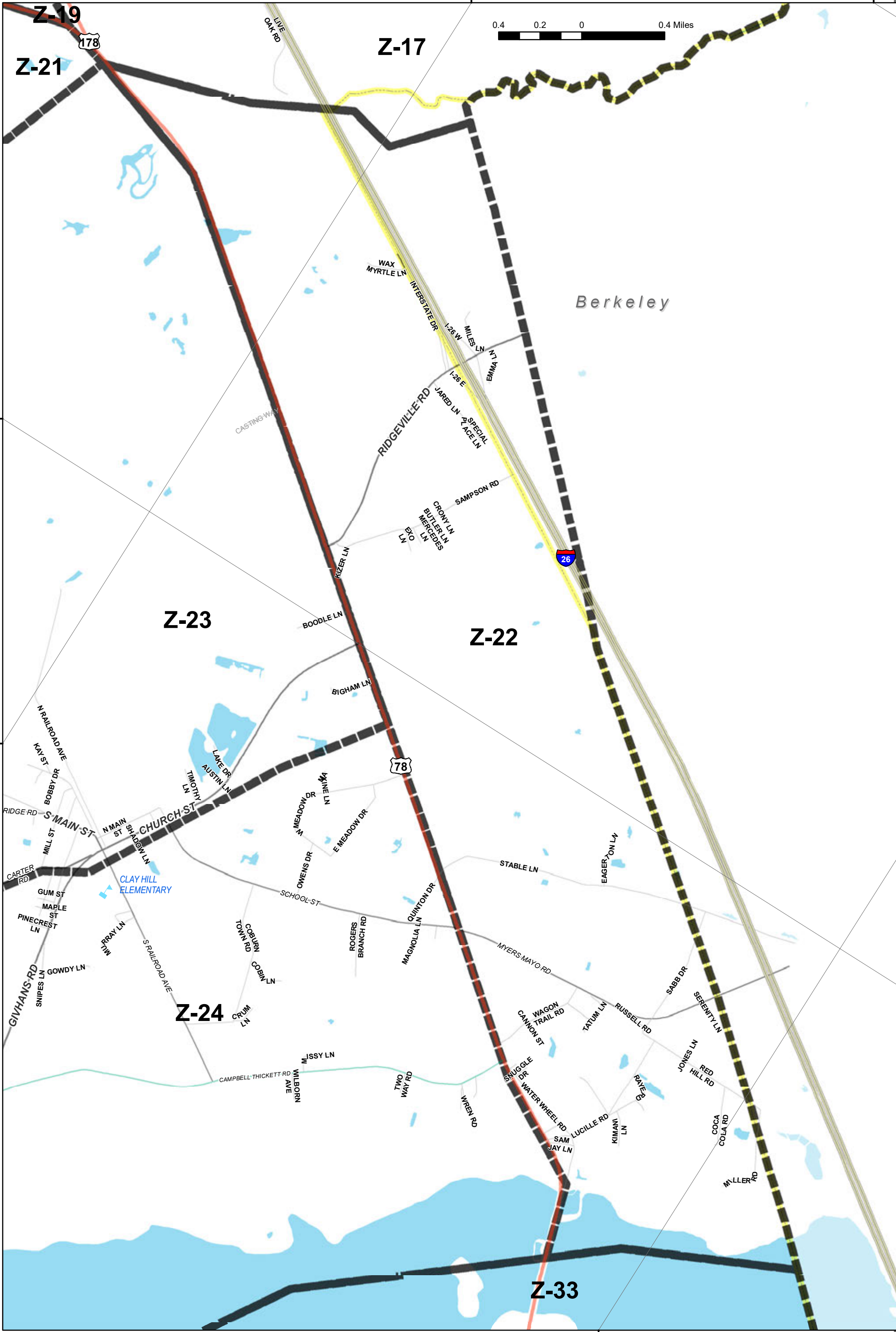
Disclaimer: This data and all graphic representation of the data have been obtained from various sources. All efforts have been made to warrant the accuracy of this map. However, Dorchester County disclaims all representation and liability for the use of this information. DoCo GIS 2018



2206400 000000

488400 000000

0.4 0.2 0 0.4 Miles



2227200



# Mosquito Abate Zone

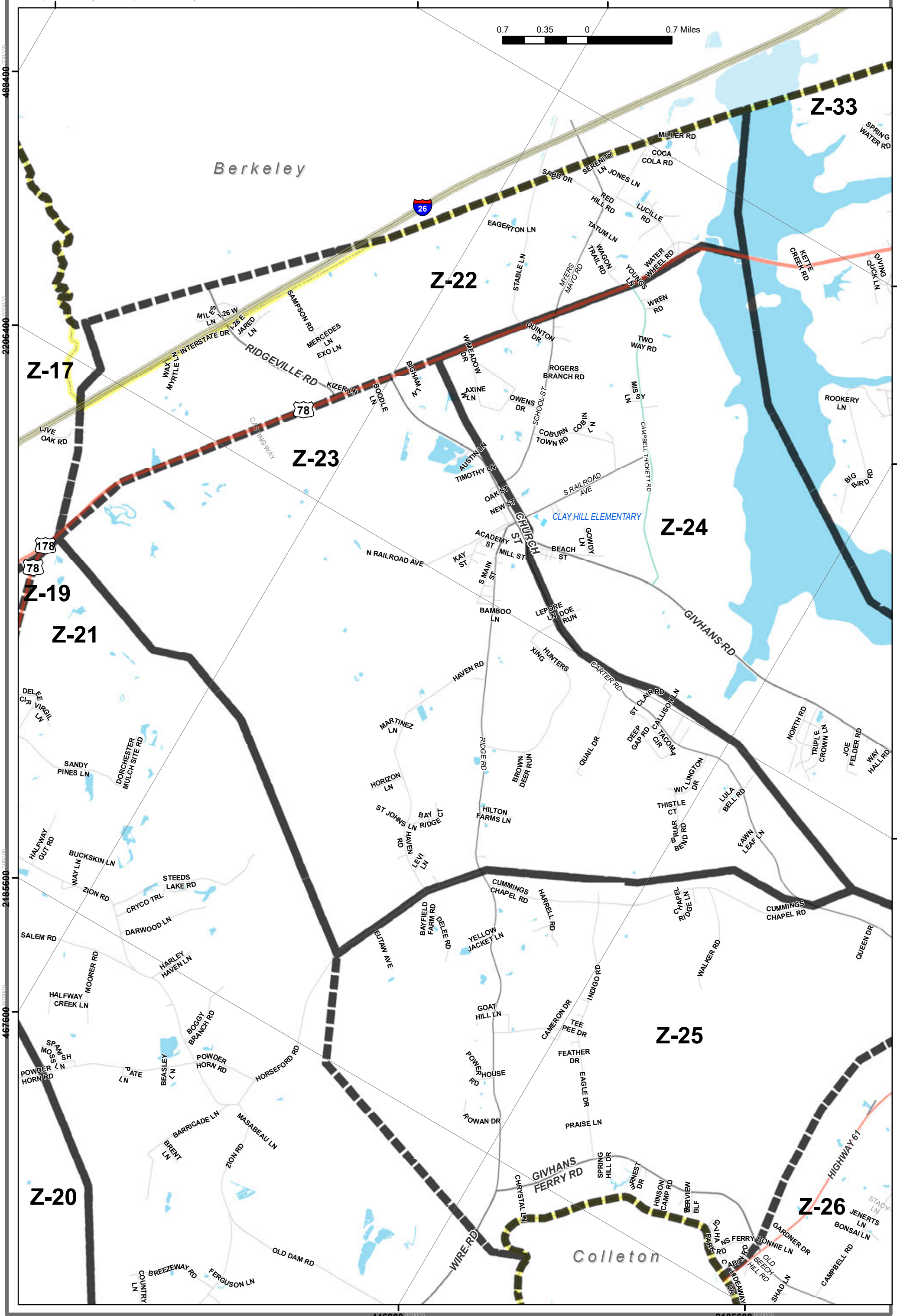
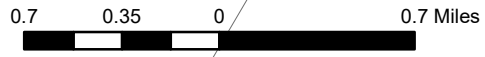
# Z-23



Disclaimer: This data and all graphic representation of the data have been obtained from various sources. All efforts have been made to warrant the accuracy of this map. However, Dorchester County disclaims all representation and liability for the use of this information. DoCo GIS 2018

2227200 000000

467600 000000



Berkeley

Z-33

Z-22

Z-17

Z-23

Z-24

Z-19

Z-21

Z-25

Z-20

Z-26

Colleton

446800

2185600

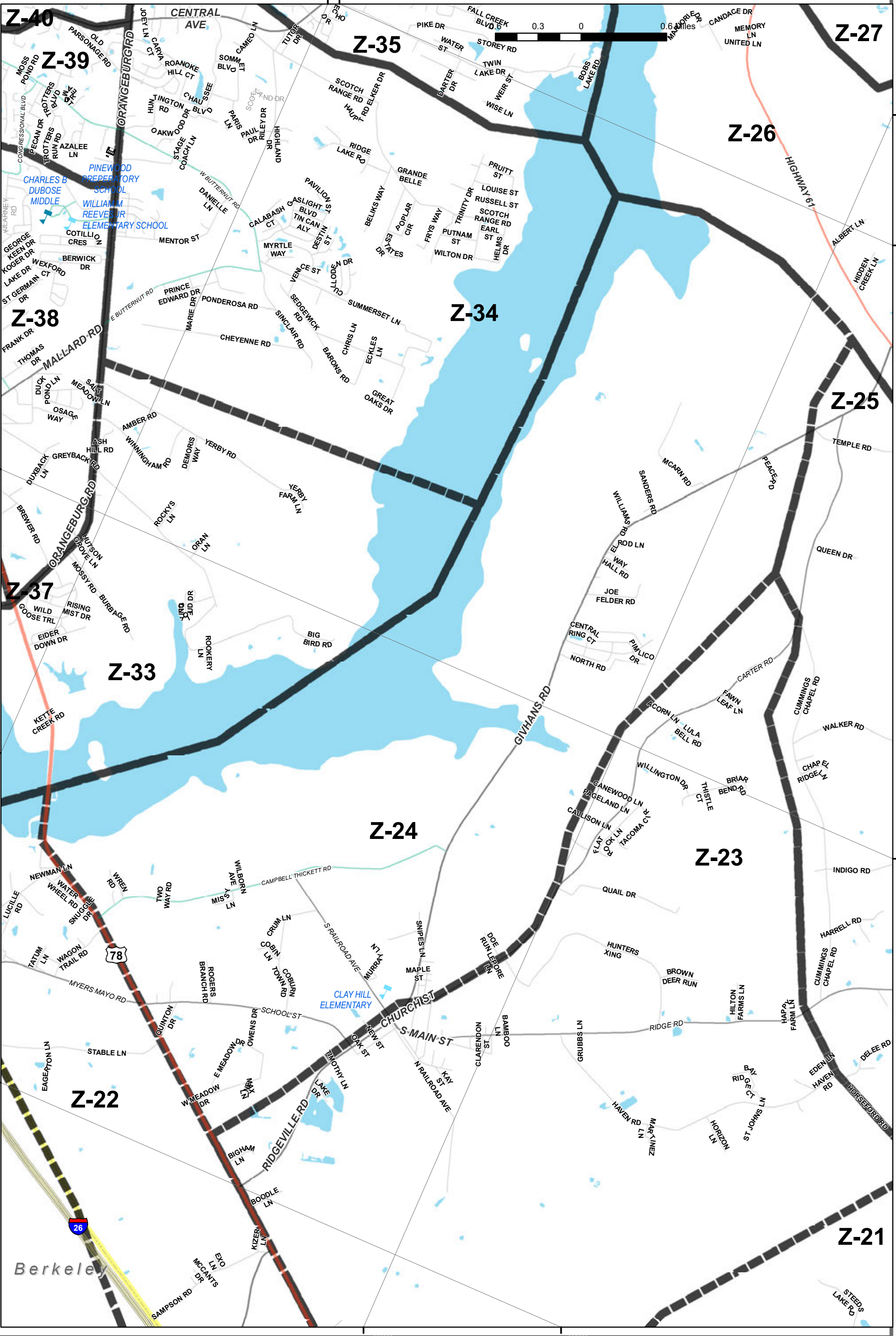


# Mosquito Abate Zone

# Z-24



Disclaimer: This data and all graphic representation of the data have been obtained from various sources. All efforts have been made to warrant the accuracy of this map. However, Dorchester County disclaims all representation and liability for the use of this information. DoCo GIS 202207200





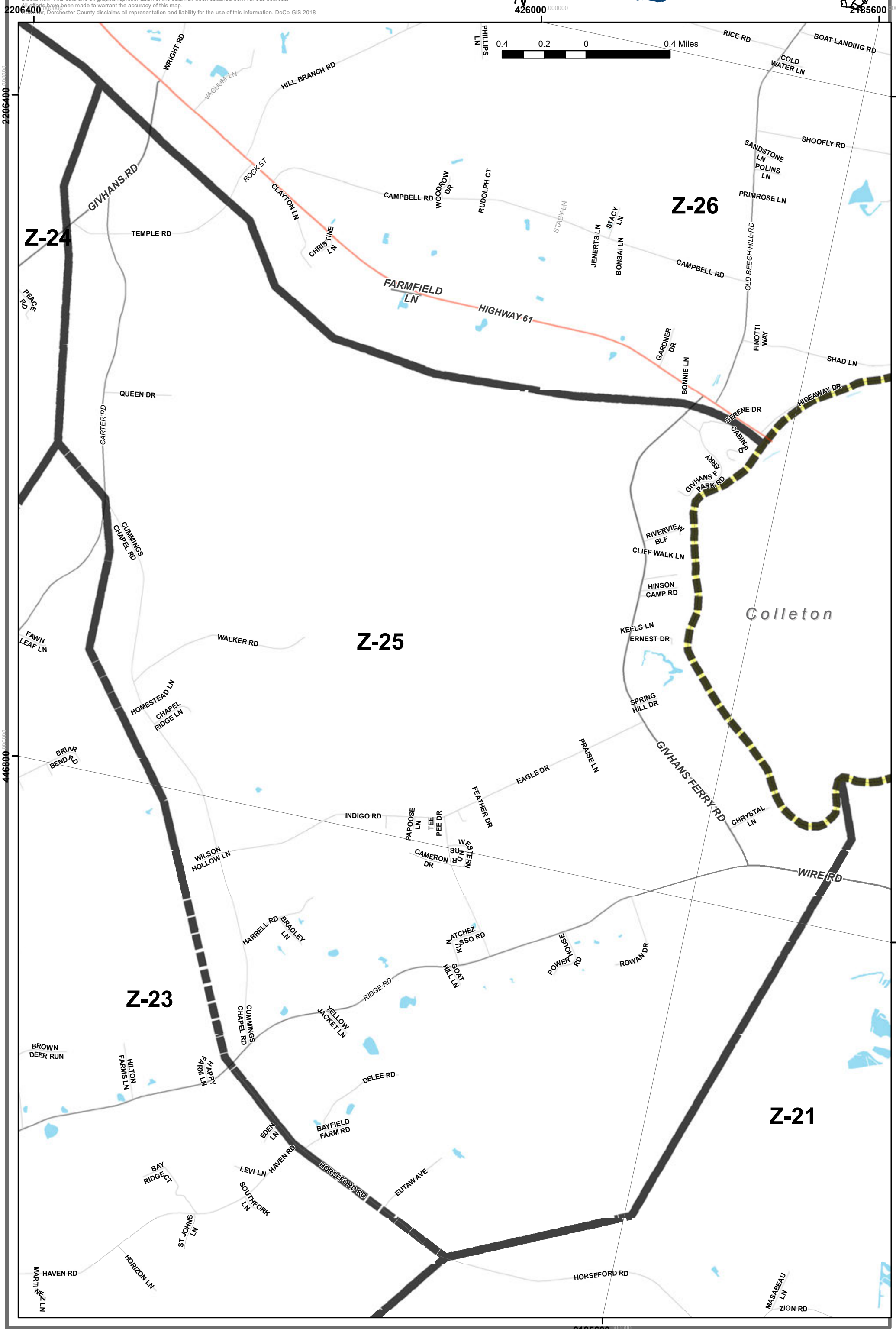
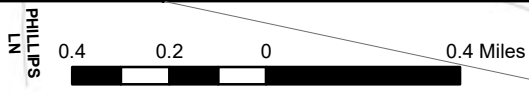
# Mosquito Abate Zone

# Z-25



Disclaimer: This data and all graphic representation of the data have been obtained from various sources. All efforts have been made to warrant the accuracy of this map. The County of Dorchester, Dorchester County disclaims all representation and liability for the use of this information. DoCo GIS 2018

N  
426000 000000



2206400

2206400

446800

446800

2185600

2185600

426000

426000

446800

446800


2185600

2185600

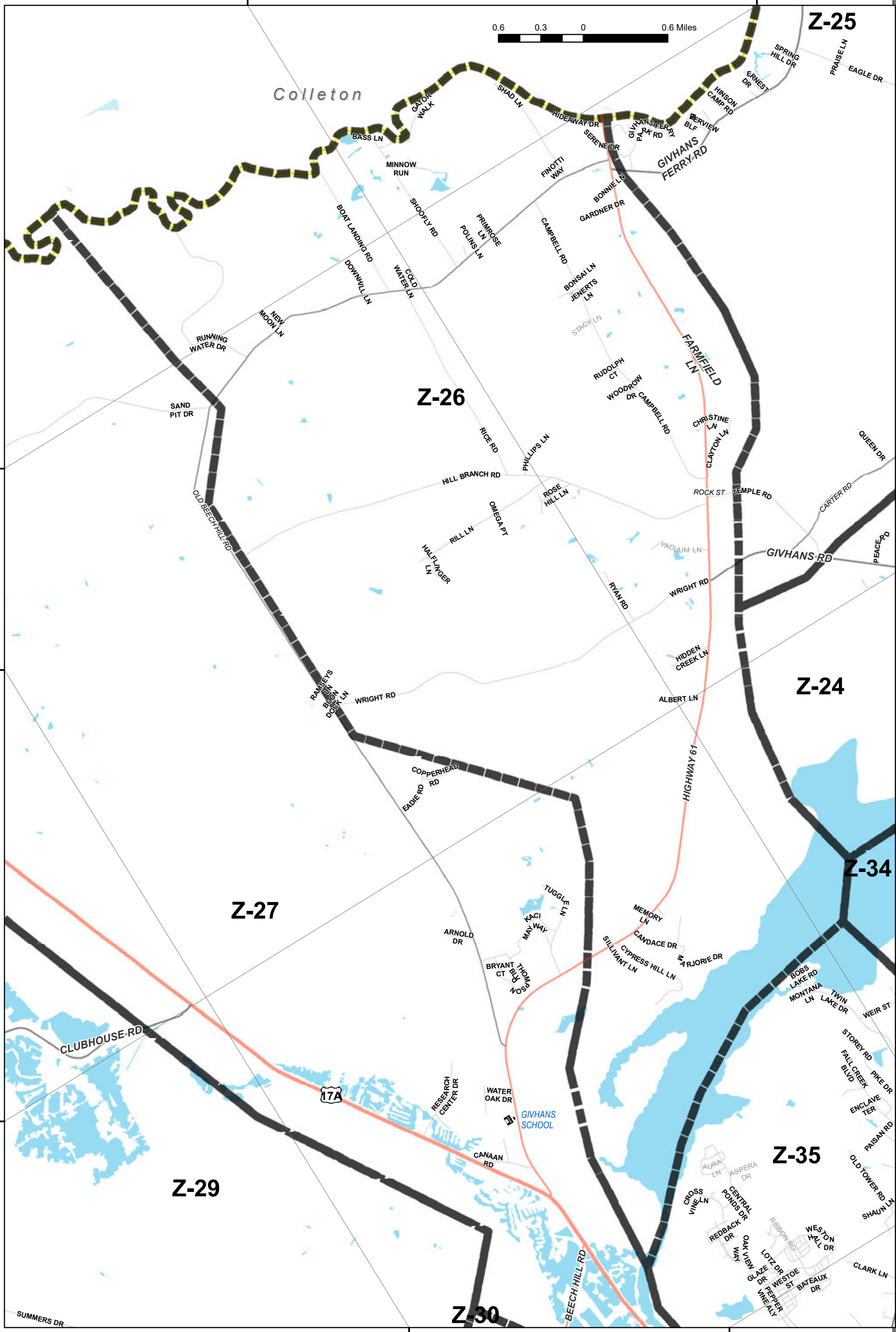


# Mosquito Abate Zone

# Z-26



Disclaimer: This data and all graphic representation of the data have been obtained from various sources. All efforts have been made to warrant the accuracy of this map. However, Dorchester County disclaims all representation and liability for the use of this information. DoCo GIS 2018



2185600

405200

2206400

SUMMERS DR

405200

2227200

2206400

426000


2227200

426000

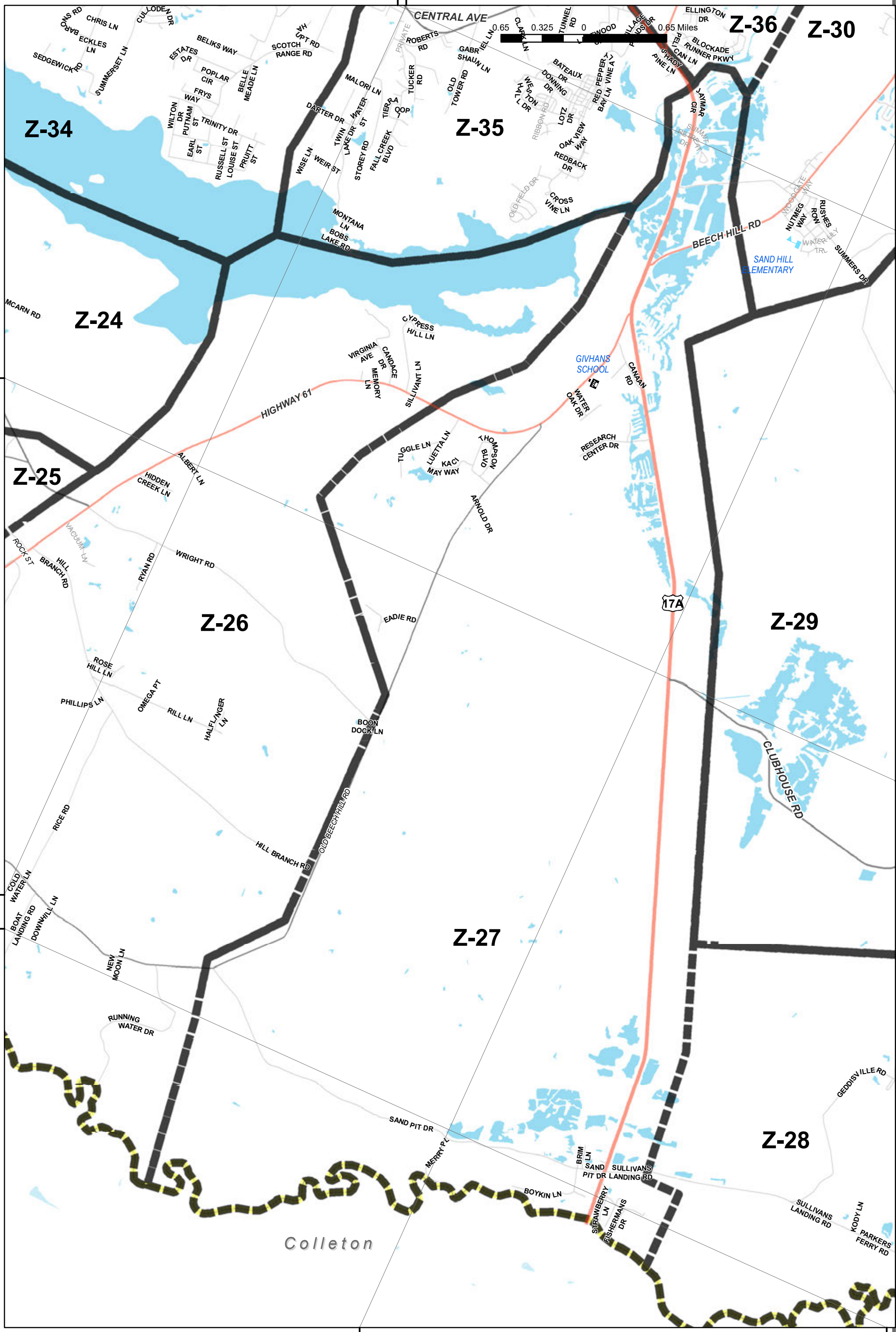


# Mosquito Abate Zone

# Z-27



Disclaimer: This data and all graphic representation of the data have been obtained from various sources. All efforts have been made to warrant the accuracy of this map. However, Dorchester County disclaims all representation and liability for the use of this information. DoCo GIS 2018





# Mosquito Abate Zone

# Z-28

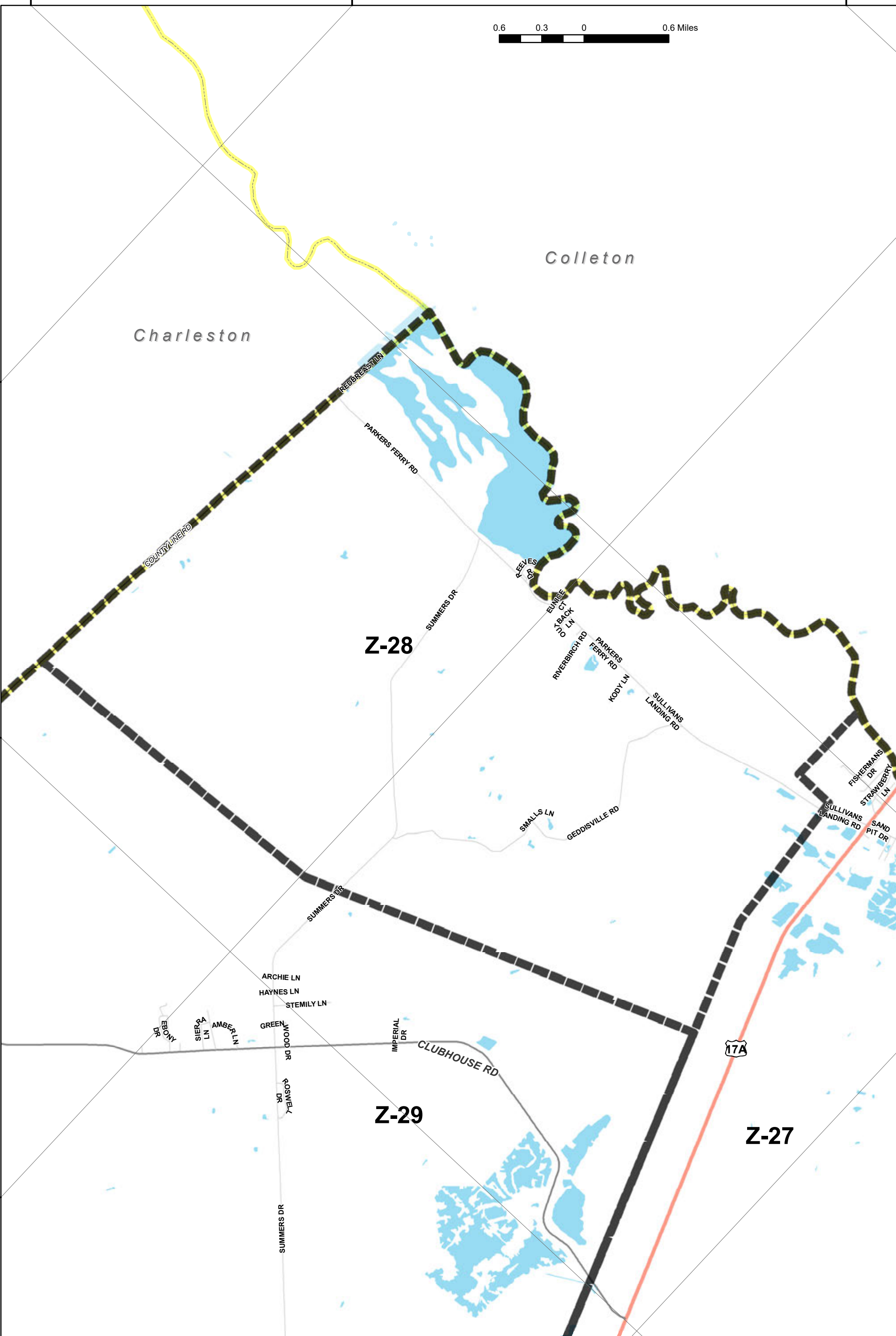



Disclaimer: This data and all graphic representation of the data have been obtained from various sources. No warranty has been made to warrant the accuracy of this map.

2185600 363600 000000  
Dorchester County disclaims all representation and liability for the use of this information. DoCo GIS 2018

363600 000000

2164800 000000



Charleston

Colleton

Z-28

Z-29

Z-27

17A

363600

2206400

384400

2164800

384400

2185600

405200

2206400

# Mosquito Abate Zone

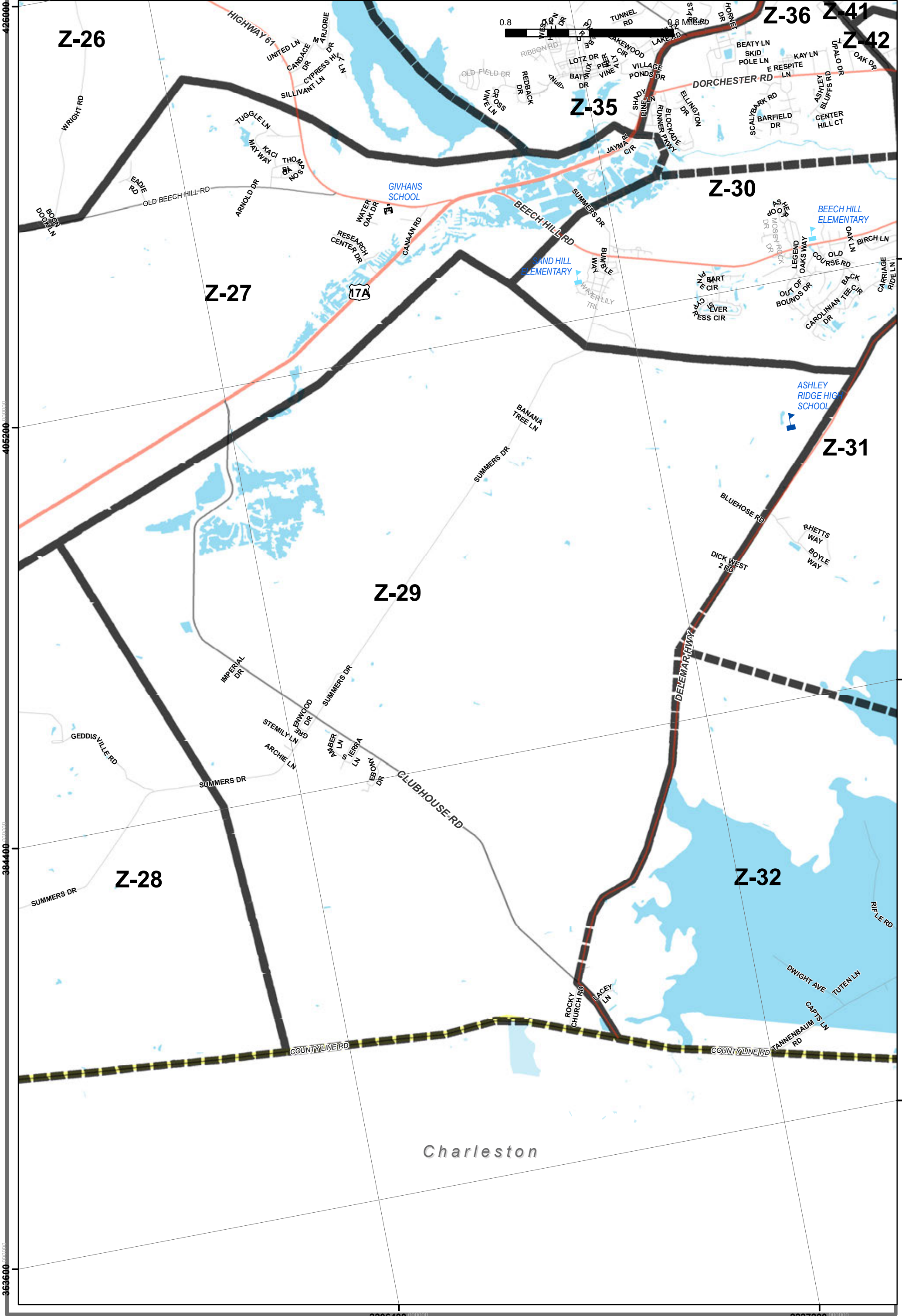
# Z-29



Disclaimer: This data and all graphic representation of the data have been obtained from various sources. All errors have been made to warrant the accuracy of this map. Dorchester County disclaims any responsibility for the use of this information. DoCo GIS 2018



2227200 000000





# Mosquito Abate Zone

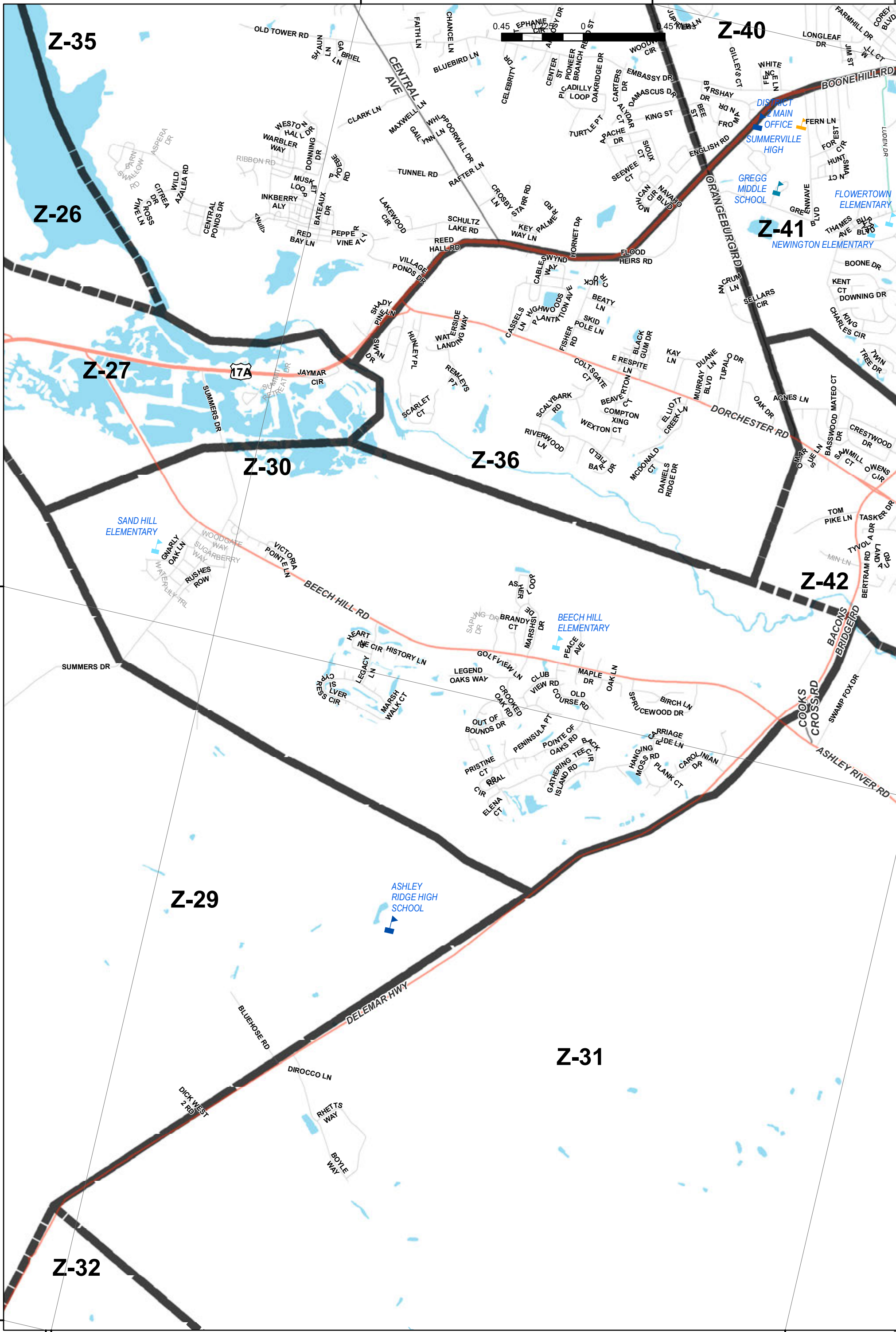
# Z-30



Disclaimer: This data and all graphic representation of the data have been obtained from various sources. All efforts have been made to warrant the accuracy of this map. However, Dorchester County disclaims all representation and liability for the use of this information. DoCo GIS 2018

2227200 000000

426000 000000





# Mosquito Abate Zone

# Z-31

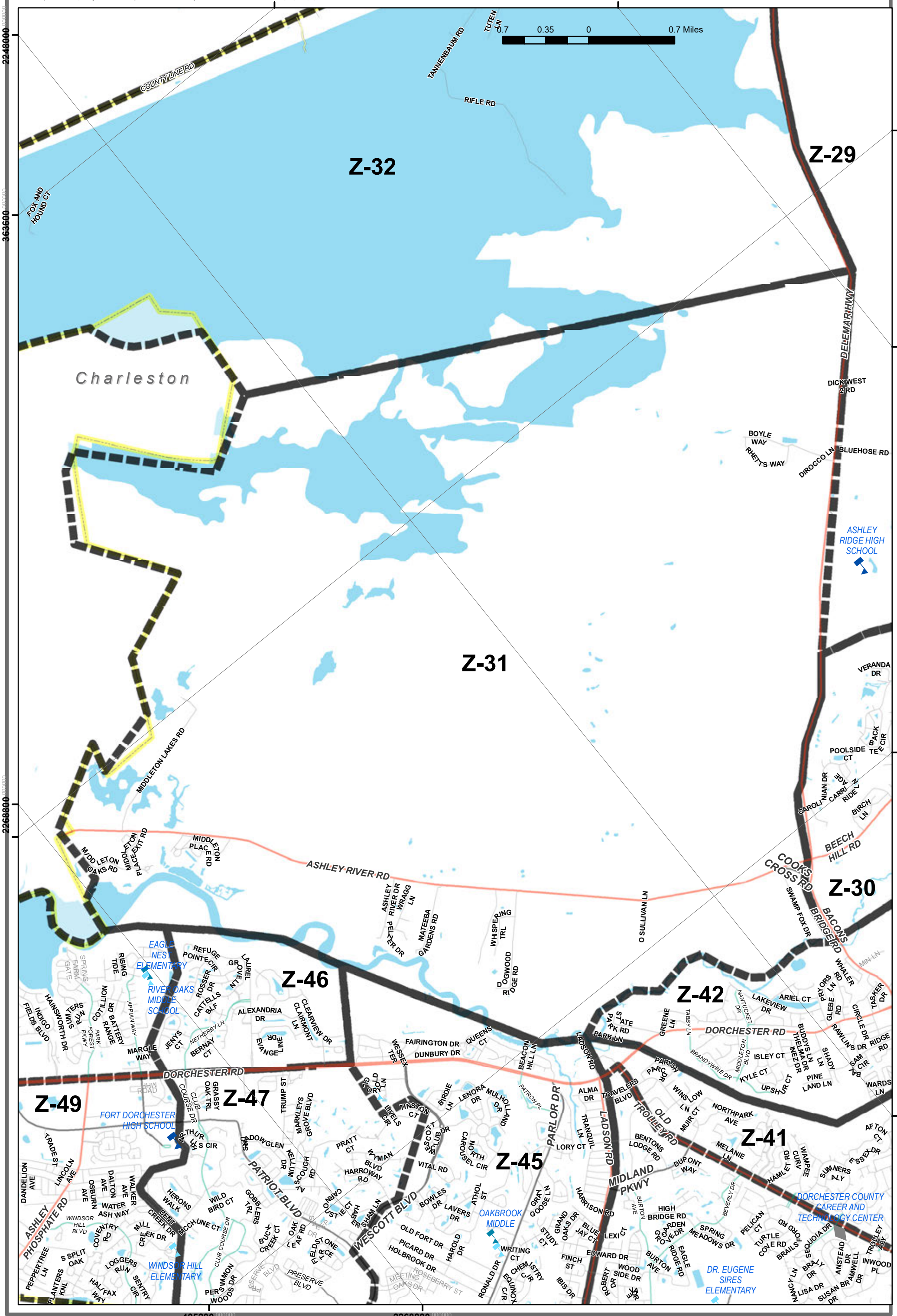


Disclaimer: This data and all graphic representation of the data have been obtained from various sources. All efforts have been made to warrant the accuracy of this map. However, Dorchester County disclaims all representation and liability for the use of this information. © GIS 2018

363600 000000

2227200 000000

0.35 0 0.7 Miles



2248000  
363600  
2268800  
405200

384400  
227200  
405200  
2248000  
2248000


405200

2268800



# Mosquito Abate Zone

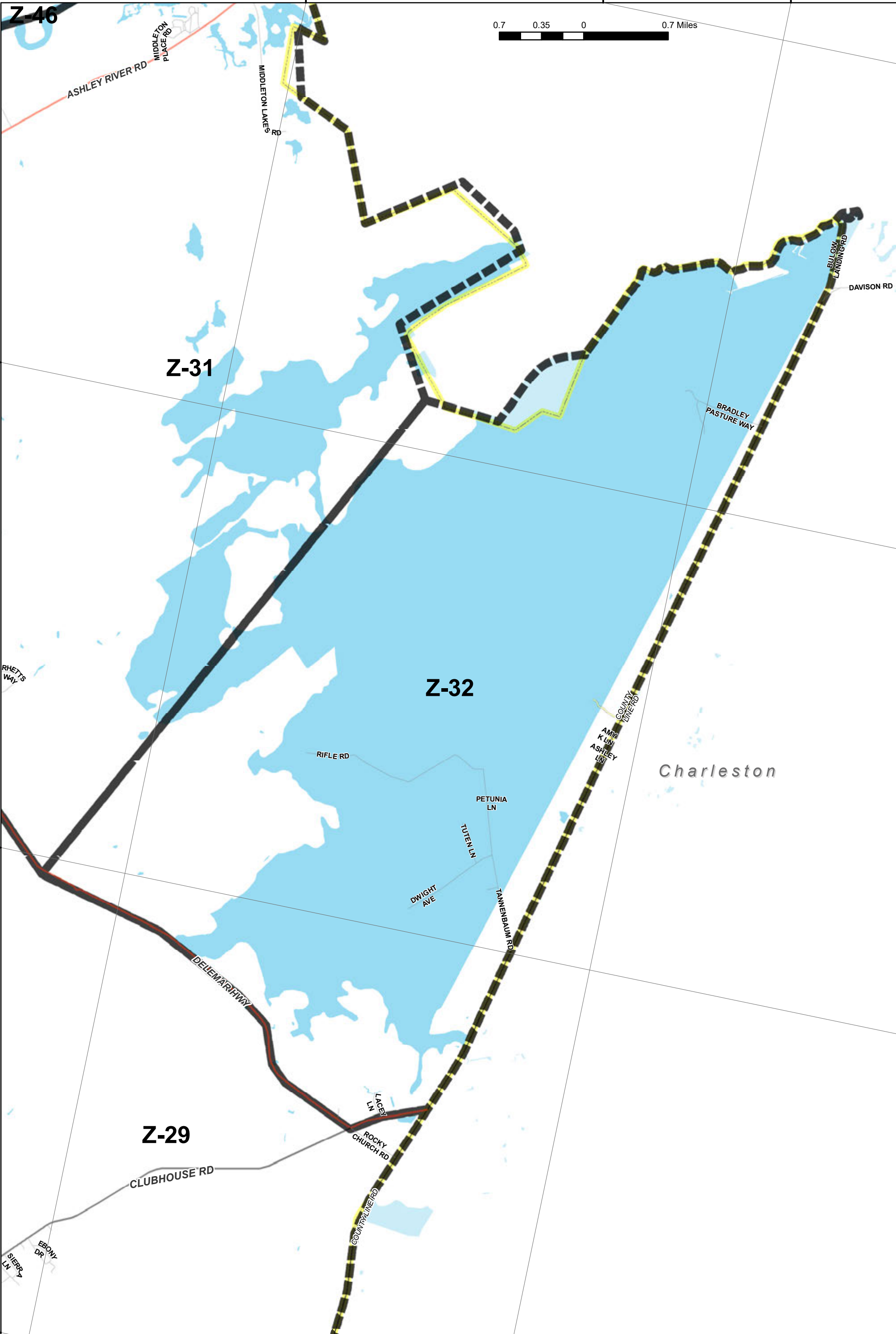

# Z-32



**Dorchester**  
COUNTY



Disclaimer: This data and all graphic representation of the data have been obtained from various sources. All efforts have been made to warrant the accuracy of this map. However, Dorchester County disclaims all representation and liability for the use of this information. Doc 000000



# Mosquito Abate Zone

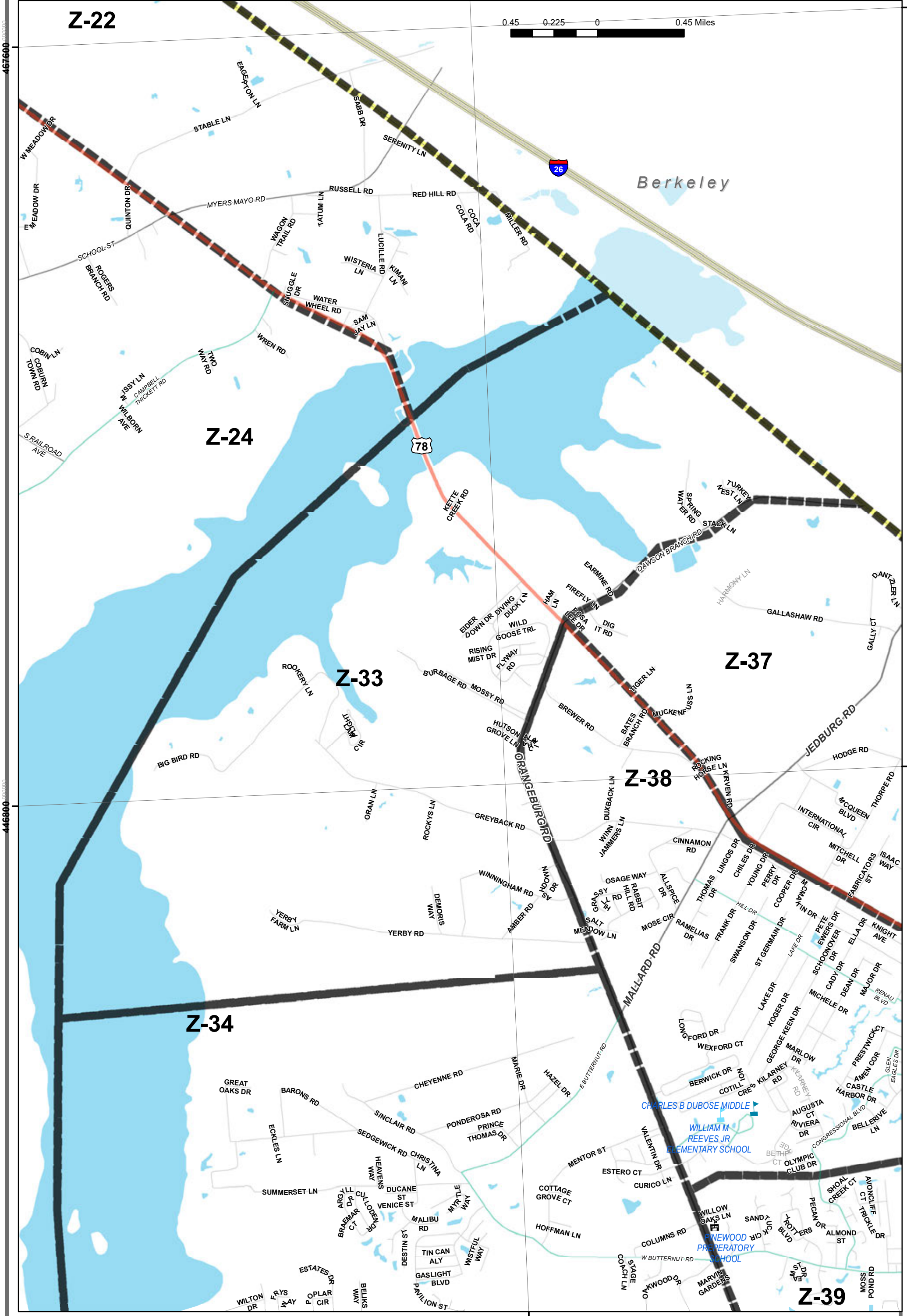
# Z-33



Disclaimer: This data and all graphic representation of the data have been obtained from various sources. All efforts have been made to warrant the accuracy of this map. However, Dorchester County disclaims all representation and liability for the use of this information. DoCo GIS 2018

2227200 000000

0.45 0.225 0 0.45 Miles



467600

446800

467600

446800

2227200



# Mosquito Abate Zone

# Z-34



Disclaimer: This data and all graphic representation of the data have been obtained from various sources. All efforts were made to warrant the accuracy of this map. However, Dorchester County disclaims all representation and liability for the use of this information. DoCo GIS 2018

0.3 0.15 0 0.3 Miles

## Z-24

## Z-26

## Z-33

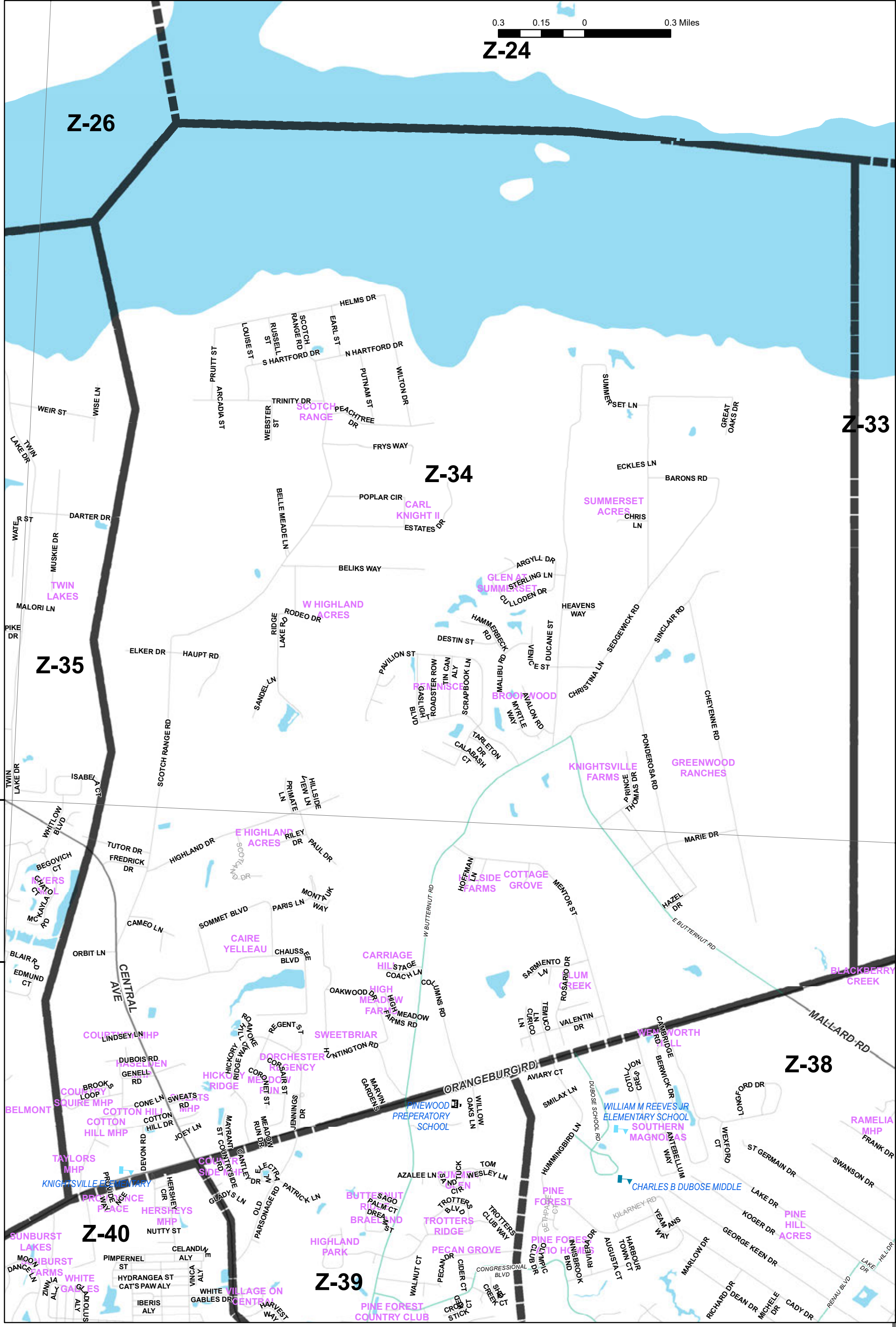
## Z-34

## Z-35

## Z-38

## Z-40

## Z-39



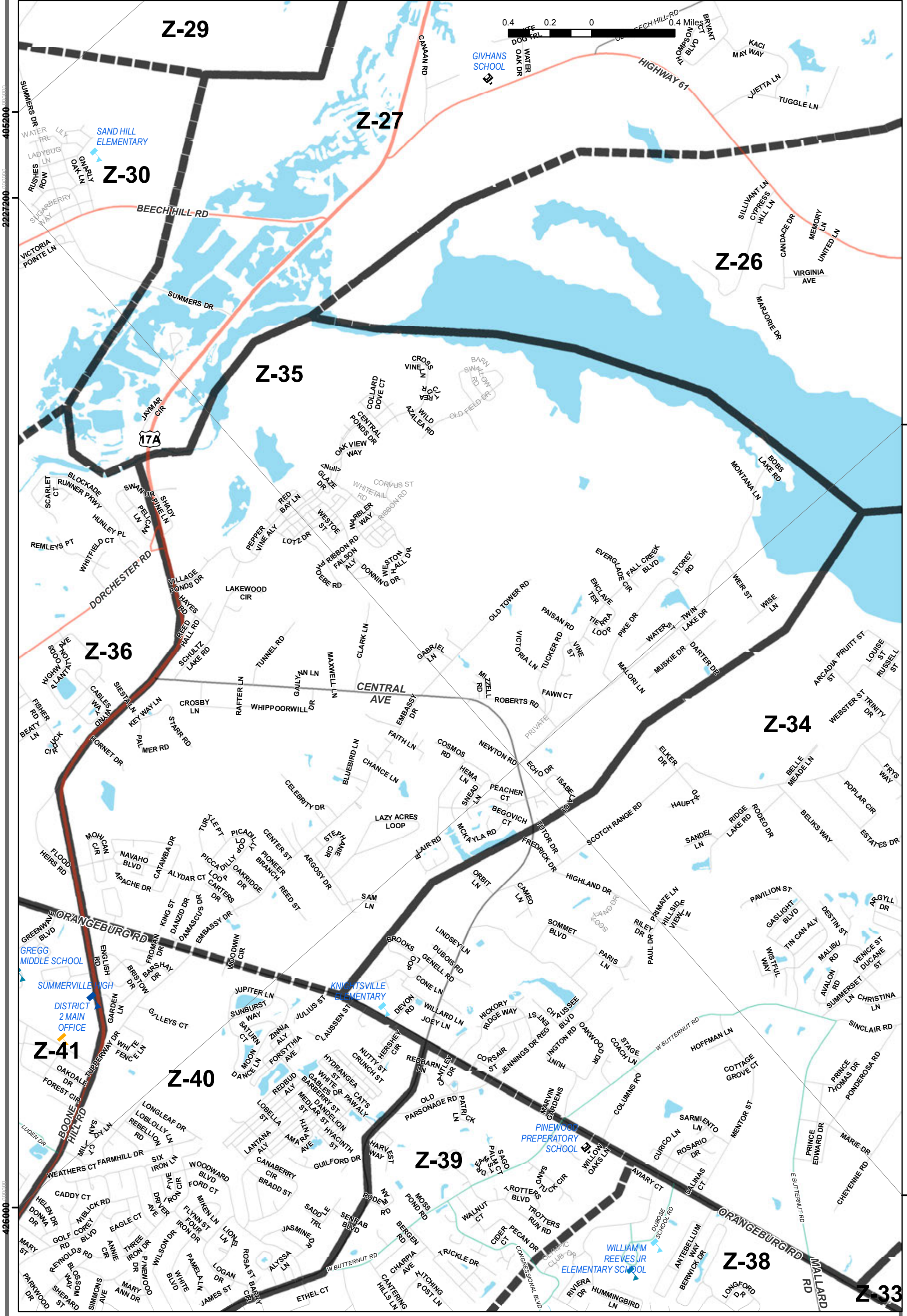


# Mosquito Abate Zone

# Z-35



Disclaimer: This data and all graphic representation of the data have been obtained from various sources. All efforts have been made to warrant the accuracy of this map. However, Dorchester County disclaims any representation and liability for the use of this information. DoCo GIS 2018









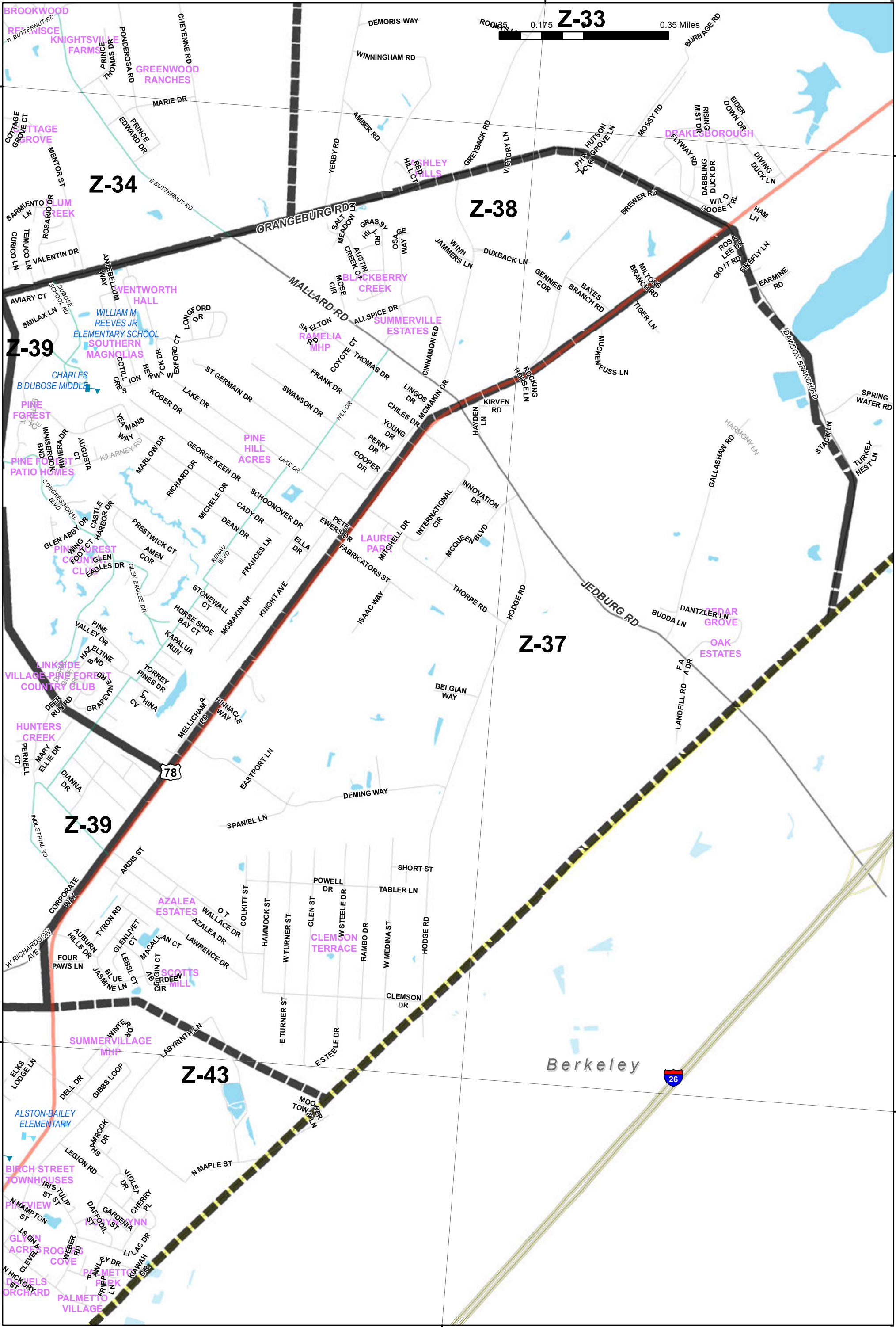
# Mosquito Abate Zone

# Z-37



Disclaimer: This data and all graphic representation of the data have been obtained from various sources. All efforts have been made to warrant the accuracy of this map. However, Dorchester County disclaims all representation and liability for the use of this information. DoCo GIS 2018

446800 000000



446800



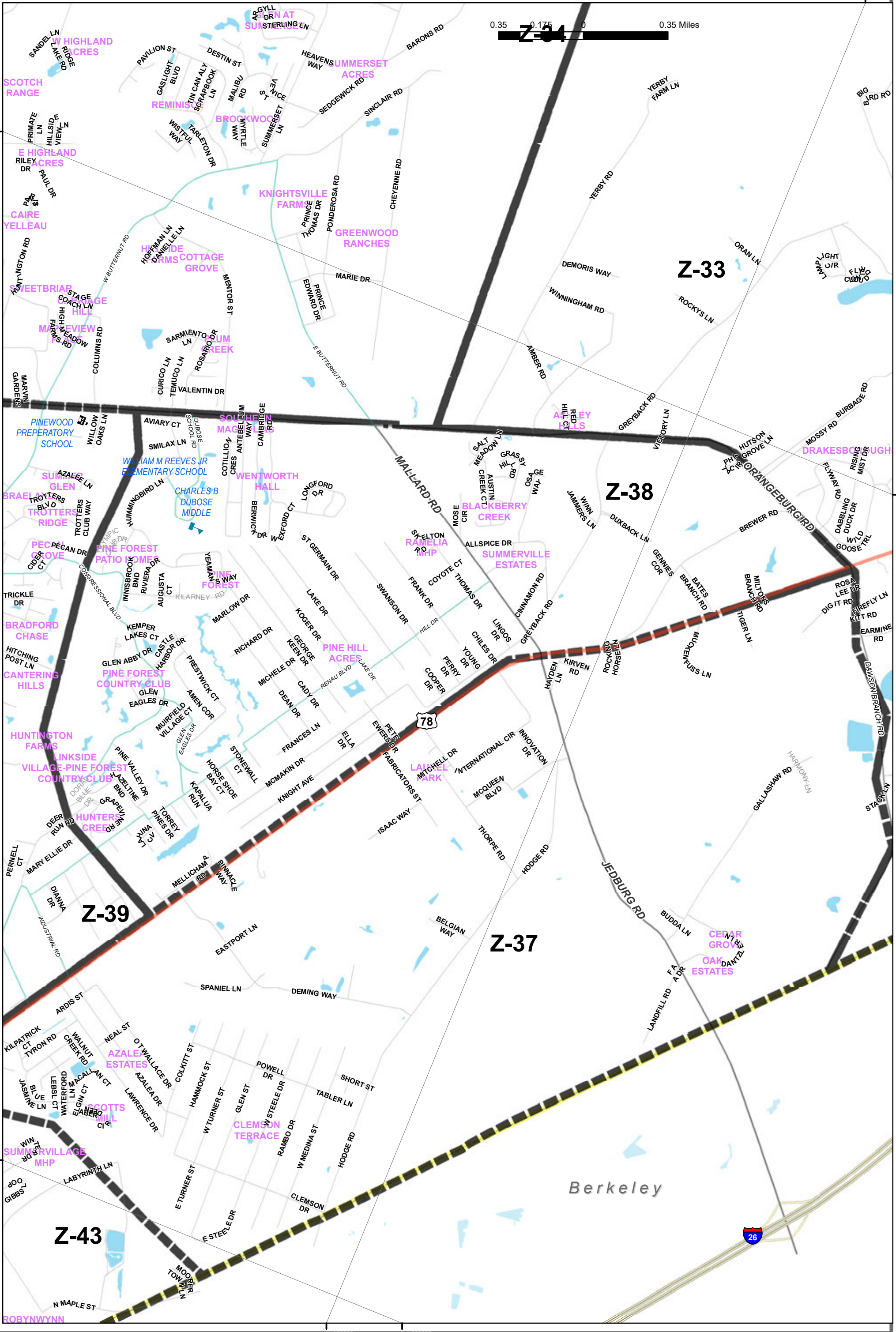
# Mosquito Abate Zone

# Z-38



Disclaimer: This data and all graphic representation of the data have been obtained from various sources. All efforts have been made to warrant the accuracy of this map. However, Dorchester County disclaims all representation and liability for the use of this information. DoCo GIS 2018

0.35 0.175 0 0.35 Miles



2227200

2227200

2227200

2227200

446800 2248000

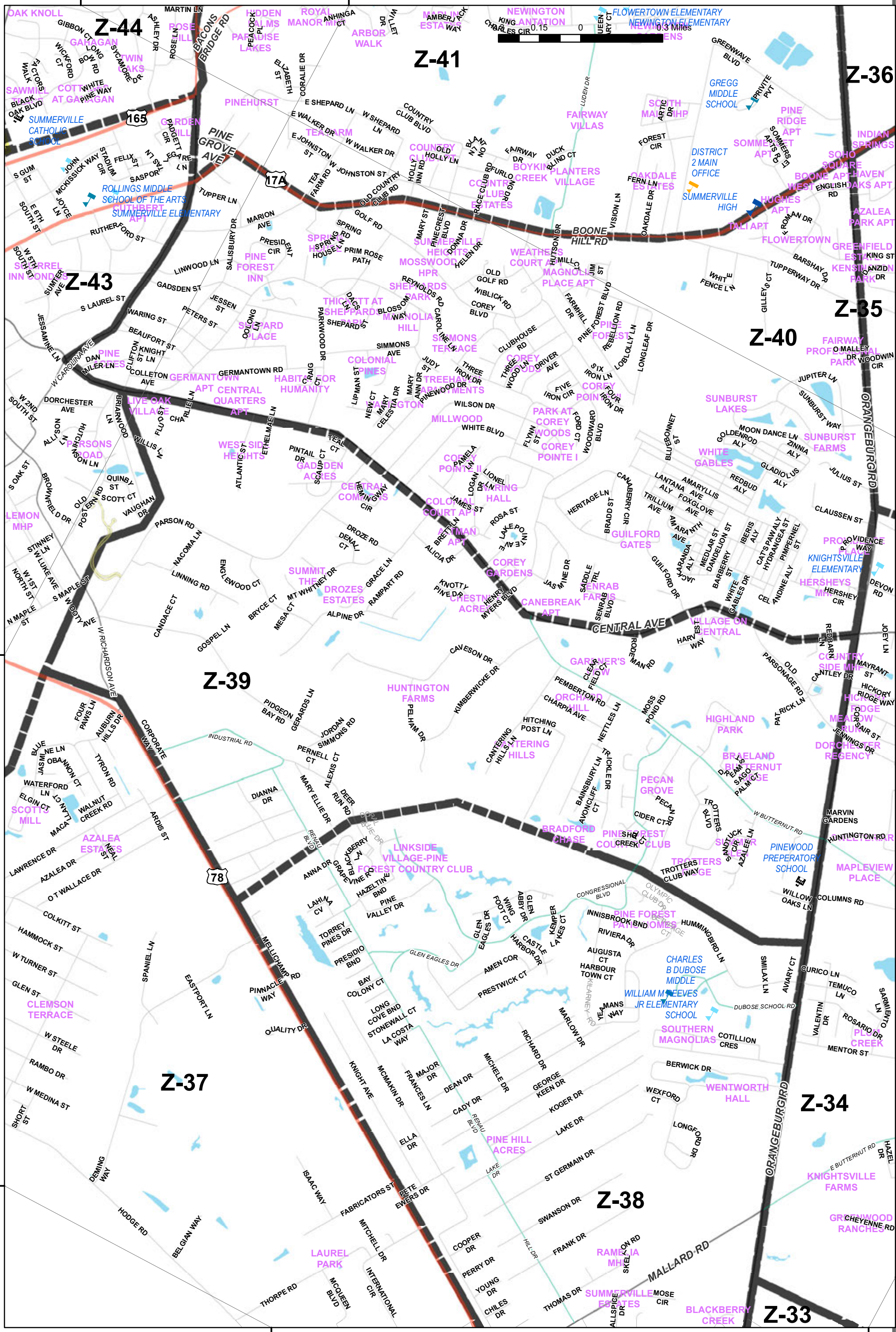


# Mosquito Abate Zone

# Z-39



Disclaimer: This data and all graphic representation of the data have been obtained from various sources. All efforts have been made to warrant the accuracy of this map. However, Dorchester County disclaims all representation and liability for the use of this information. DoCo GIS 2018





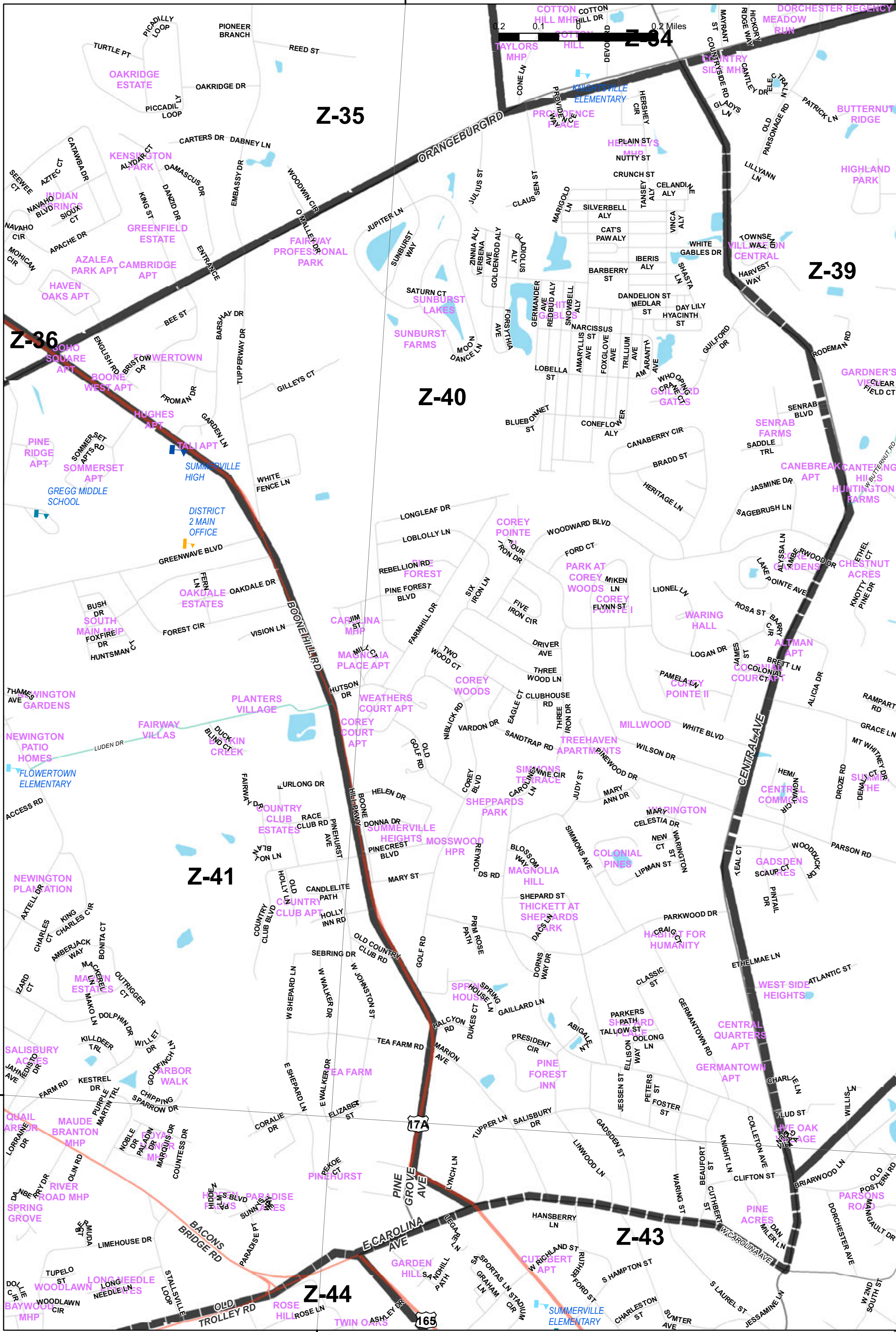
# Mosquito Abate Zone

# Z-40



Disclaimer: This data and all graphic representation of the data have been obtained from various sources. All efforts have been made to warrant the accuracy of this map. However, Dorchester County disclaims all representation and liability for the use of this information. DoCo GIS 2018

426000 000000



2248000

2248000

426000



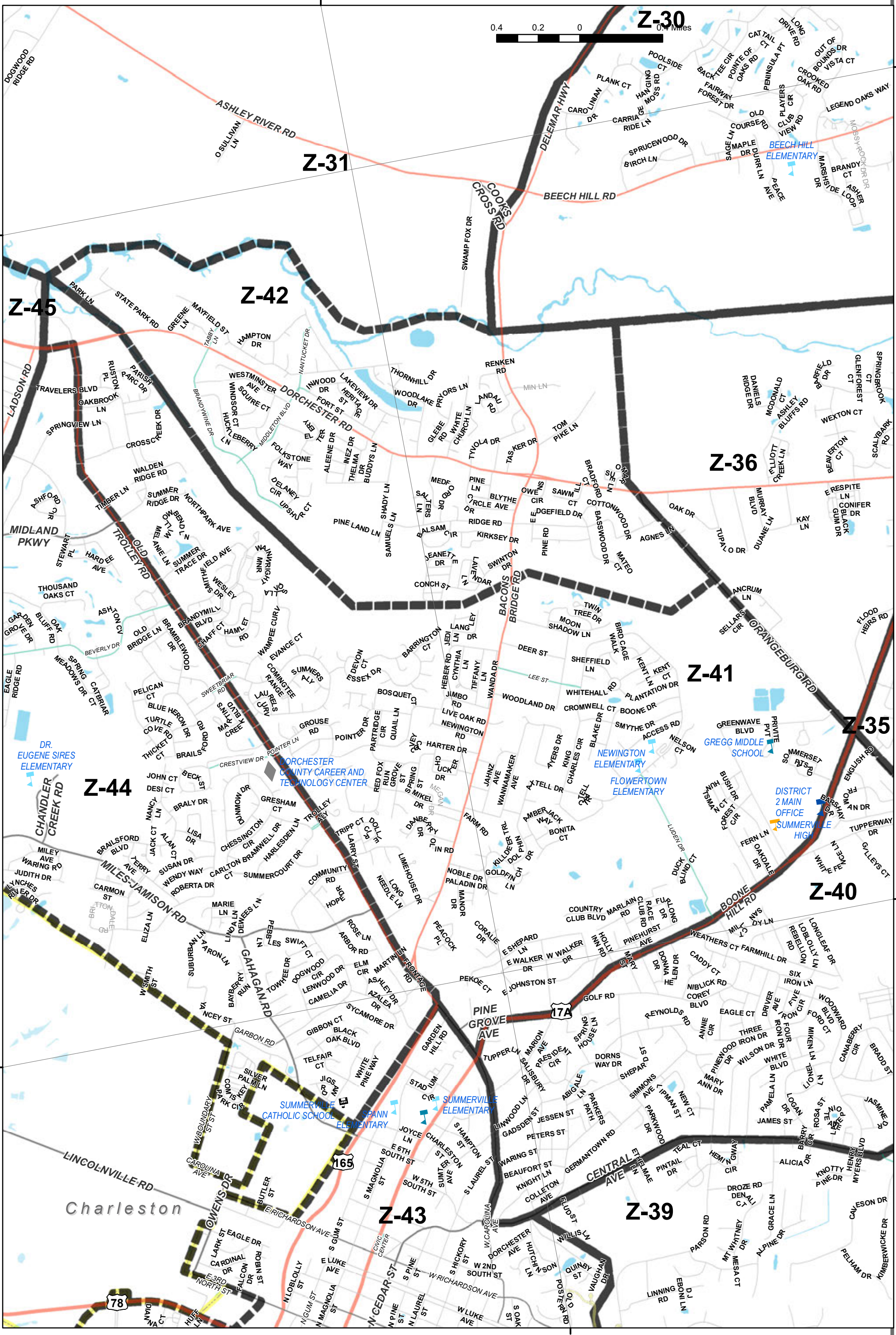
# Mosquito Abate Zone

# Z-41



Disclaimer: This data and all graphic representation of the data have been obtained from various sources. All efforts have been made to warrant the accuracy of this map. However, Dorchester County disclaims all representation and liability for the use of this information. DoCo GIS 2014

2248000 000000



2248000

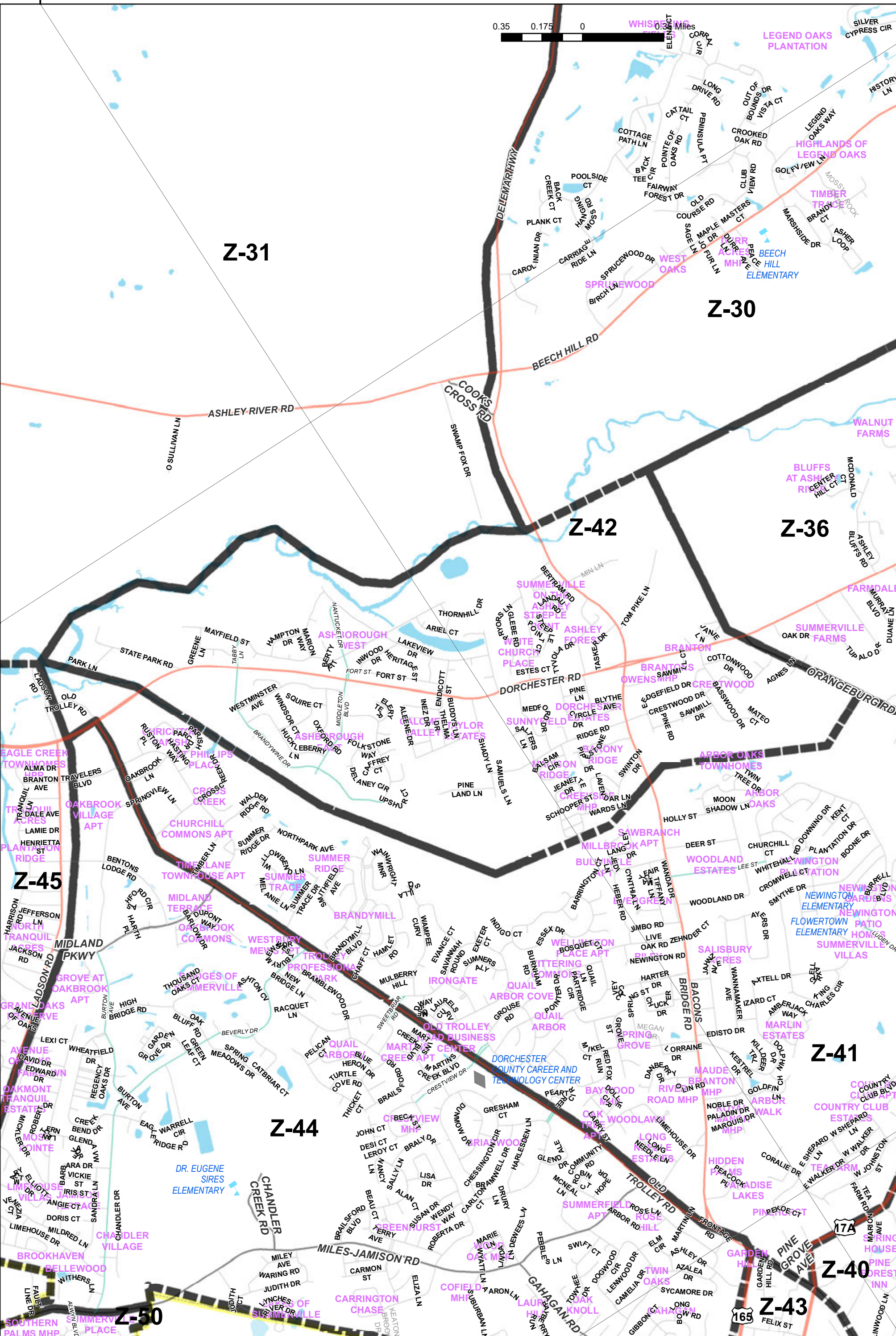


# Mosquito Abate Zone

# Z-42



Disclaimer: This data and all graphic representation of the data have been obtained from various sources. All users should be made to warrant the accuracy of this map. Dorchester County disclaims all representation and liability for the use of this information. DoCo GIS 2018



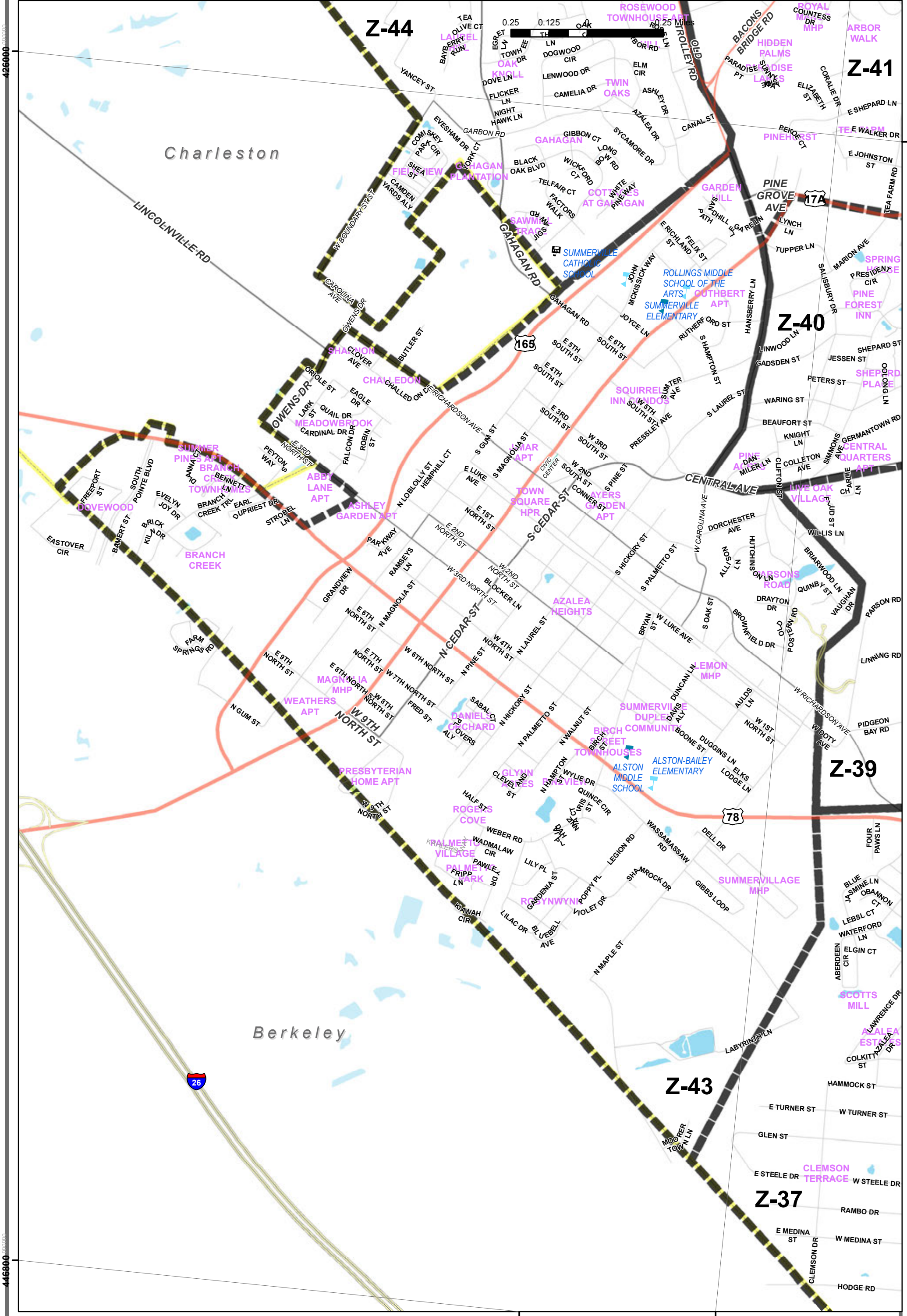


# Mosquito Abate Zone

# Z-43



Disclaimer: This data and all graphic representation of the data have been obtained from various sources. All efforts have been made to warrant the accuracy of this map. However, Dorchester County disclaims all representation and liability for the use of this information. DoCo GIS 2018



426000

446800

446800

2248000



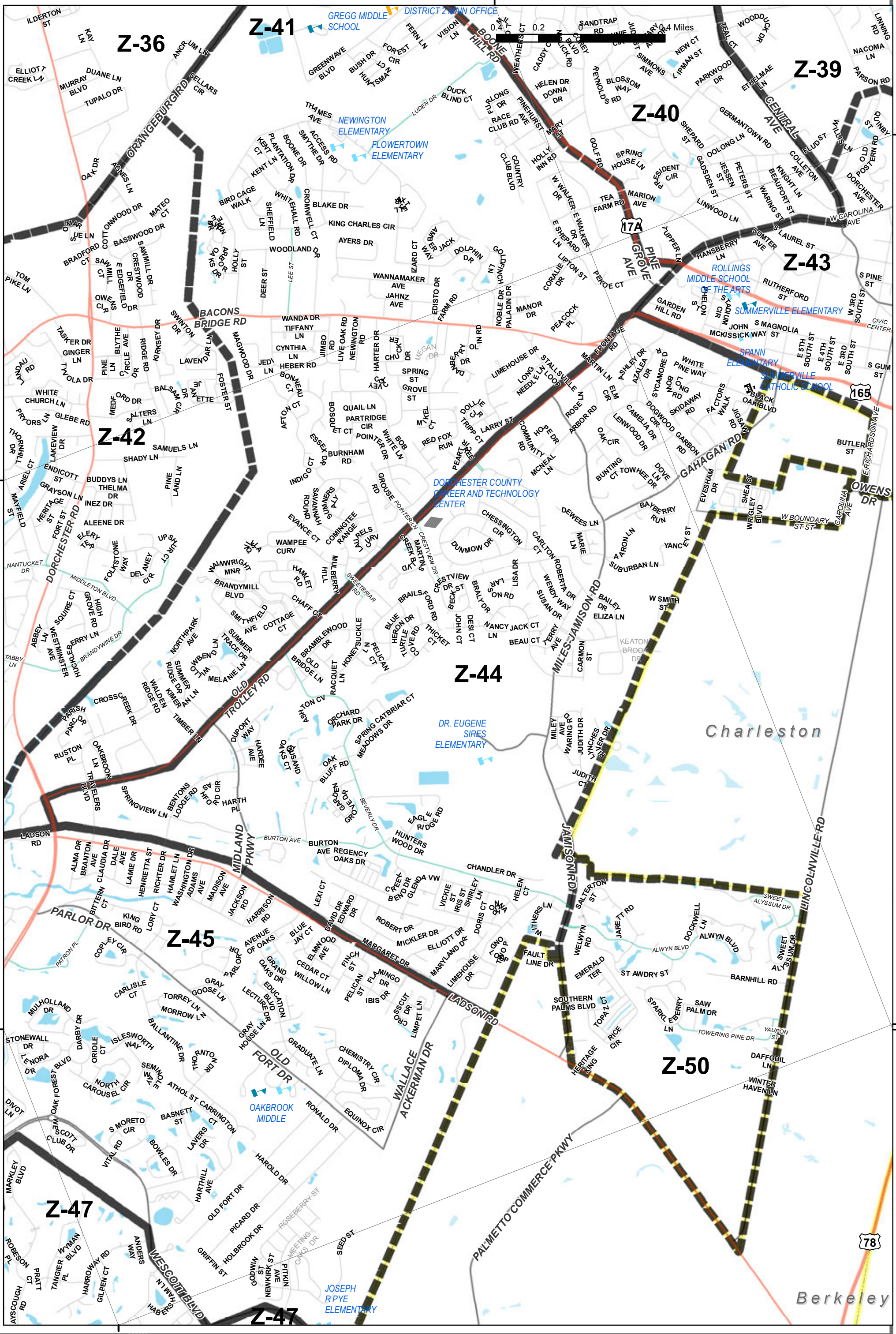
# Mosquito Abate Zone

# Z-44



Disclaimer: This data and all graphic representation of the data have been obtained from various sources. All efforts have been made to warrant the accuracy of this map. However, Dorchester County disclaims all representation and liability for the use of this information. DoCo GIS 2018

426000 000000



2268800

78

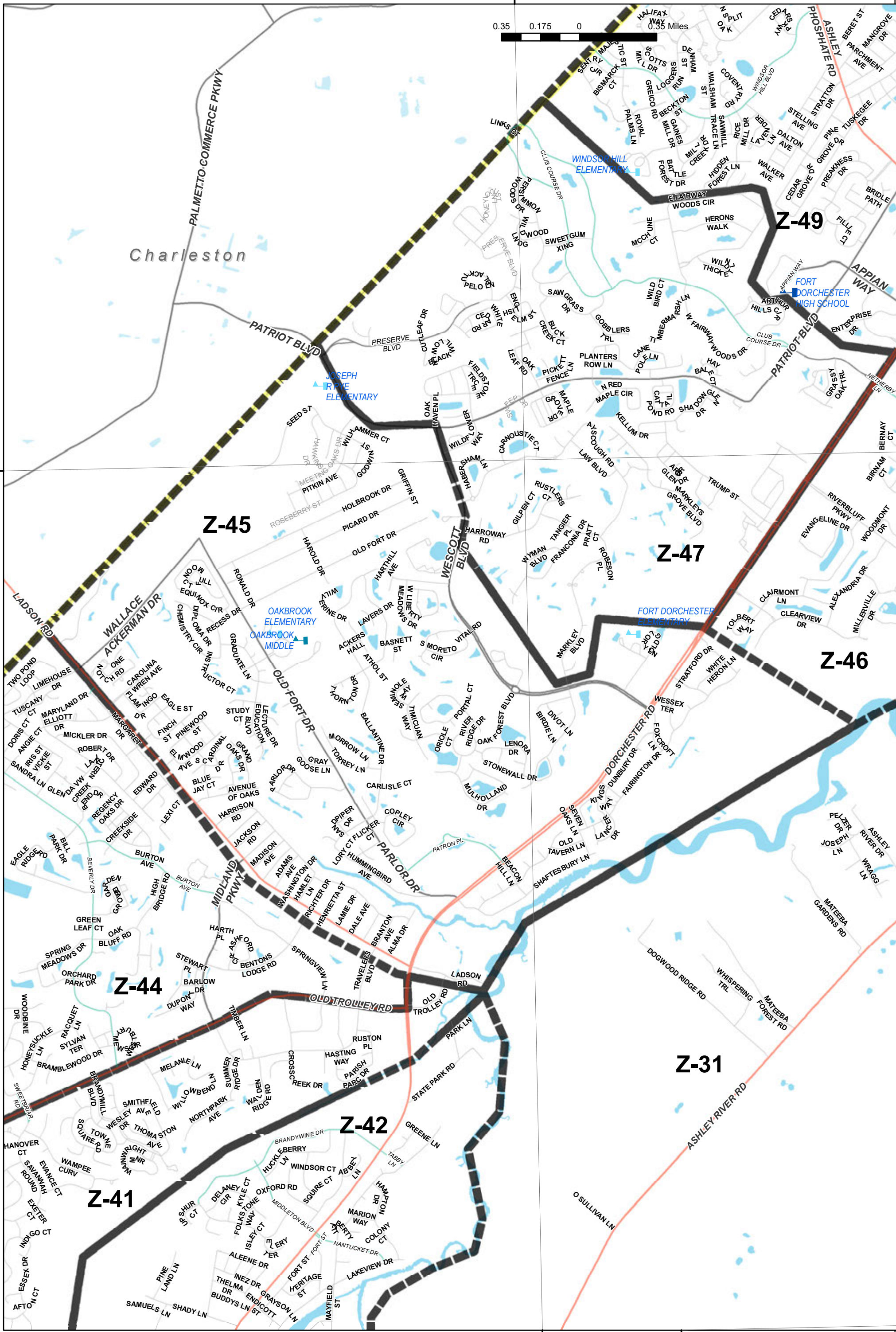


# Mosquito Abate Zone

# Z-45



Disclaimer: This data and all graphic representation of the data have been obtained from various sources. All efforts have been made to warrant the accuracy of this map. However, Dorchester County disclaims all representation and liability for the use of this information. DoCo GIS 2018



2268800

2268800

405200

2248000

2248000

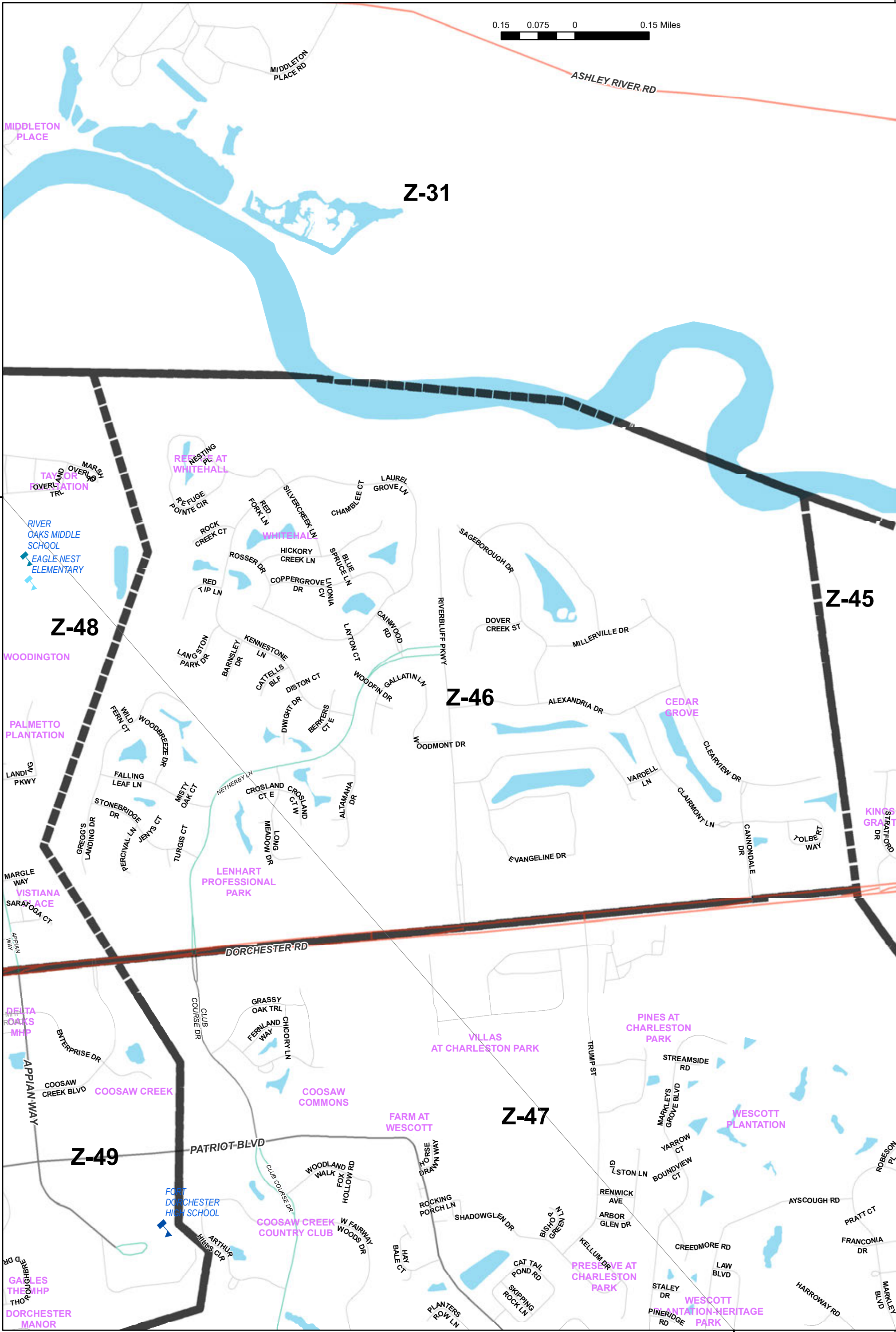



# Mosquito Abate Zone

# Z-46



Disclaimer: This data and all graphic representation of the data have been obtained from various sources. All efforts have been made to warrant the accuracy of this map. However, Dorchester County disclaims all representation and liability for the use of this information. DoCo GIS 2018



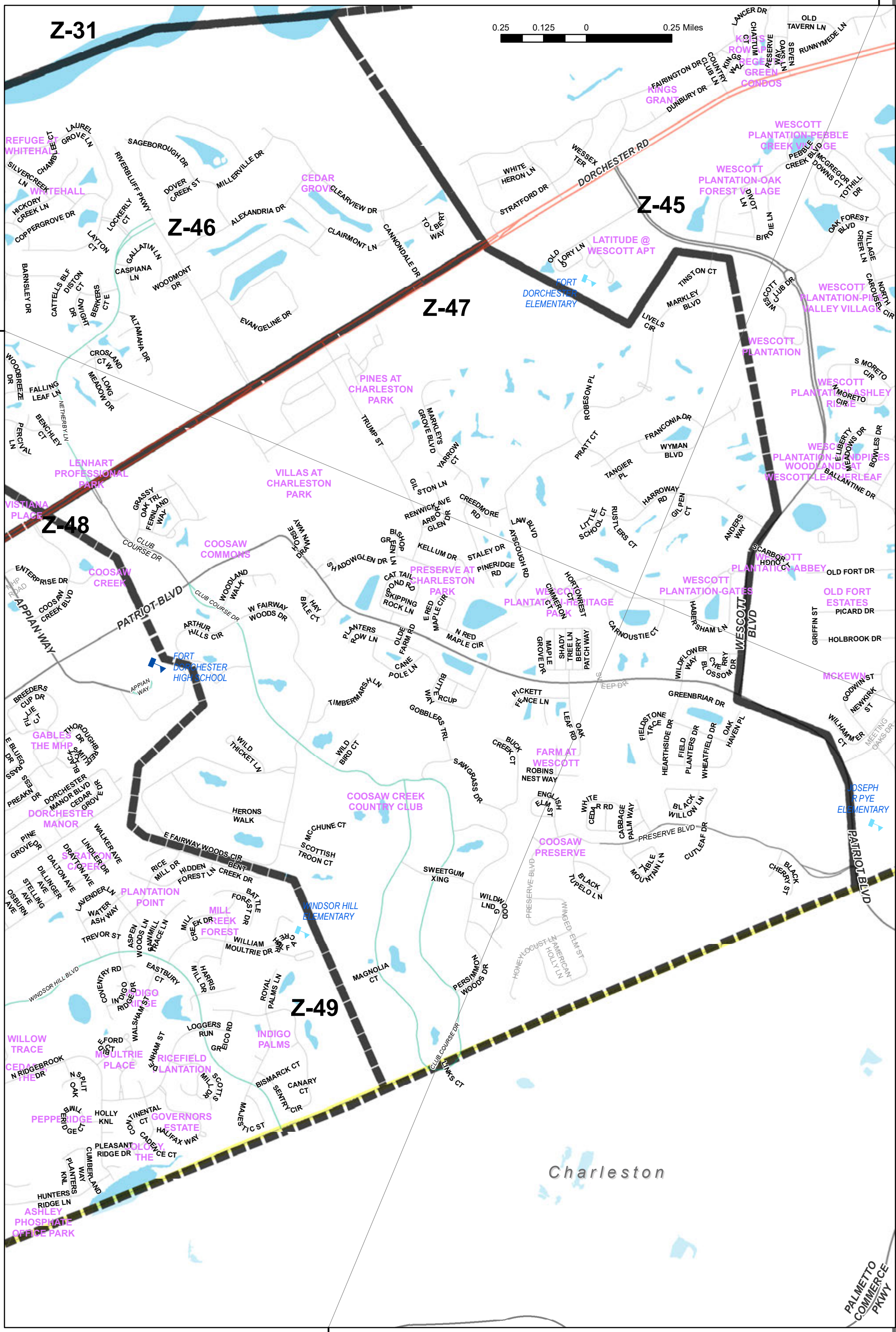


# Mosquito Abate Zone

# Z-47



Disclaimer: This data and all graphic representation of the data have been obtained from various sources. All efforts have been made to warrant the accuracy of this map. However, Dorchester County disclaims all representation and liability for the use of this information. DoCo GIS 2018



Z-31

Z-46

Z-47

Z-45

Z-48

Z-49

Charleston

PALMETTO COMMERCE PKWY

405200

2268800

2268800

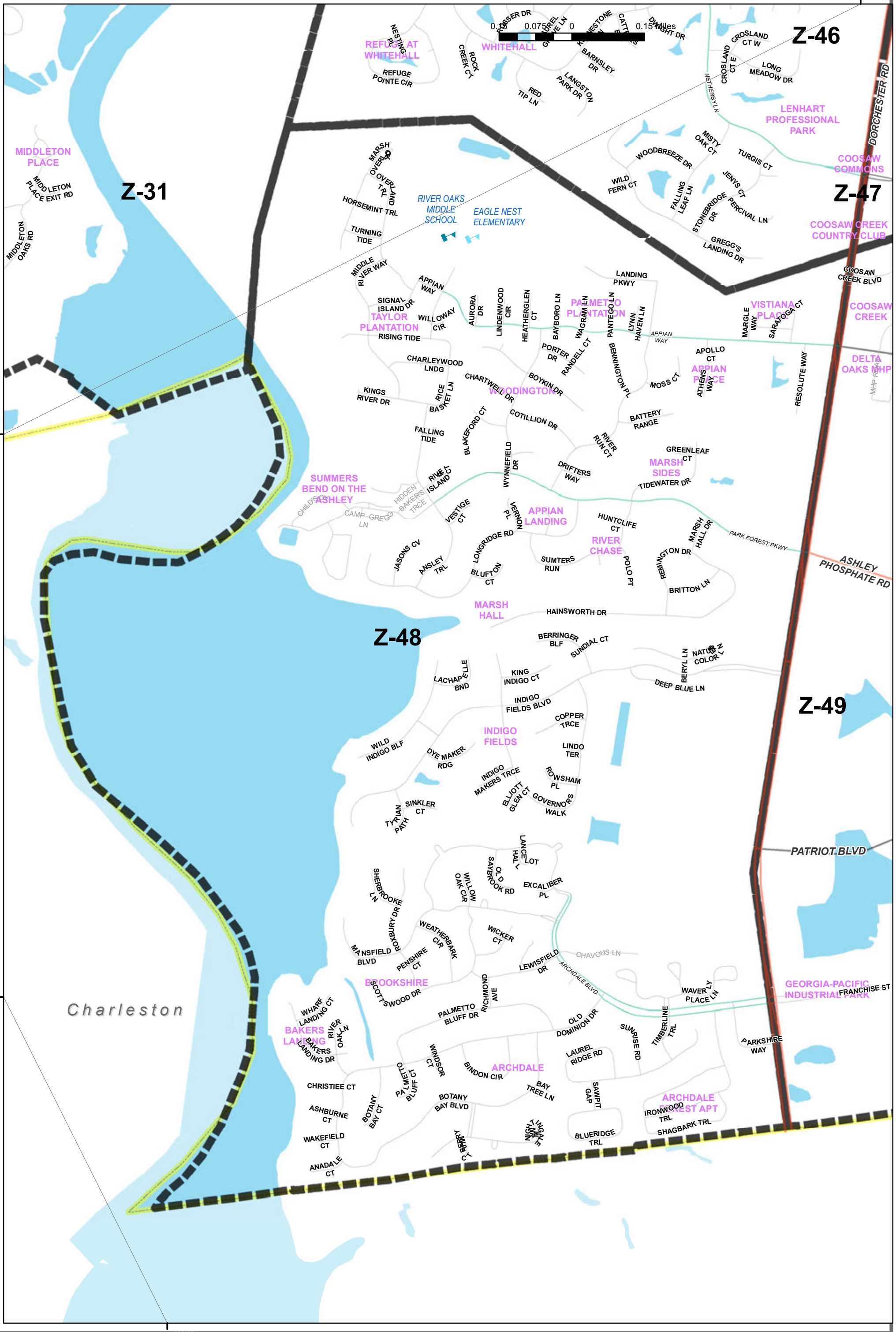


# Mosquito Abate Zone

# Z-48



Disclaimer: This data and all graphic representation of the data have been obtained from various sources. All efforts have been made to warrant the accuracy of this map. However, Dorchester County disclaims all representation and liability for the use of this information. DoCo GIS 2018



2268800

384400

384400

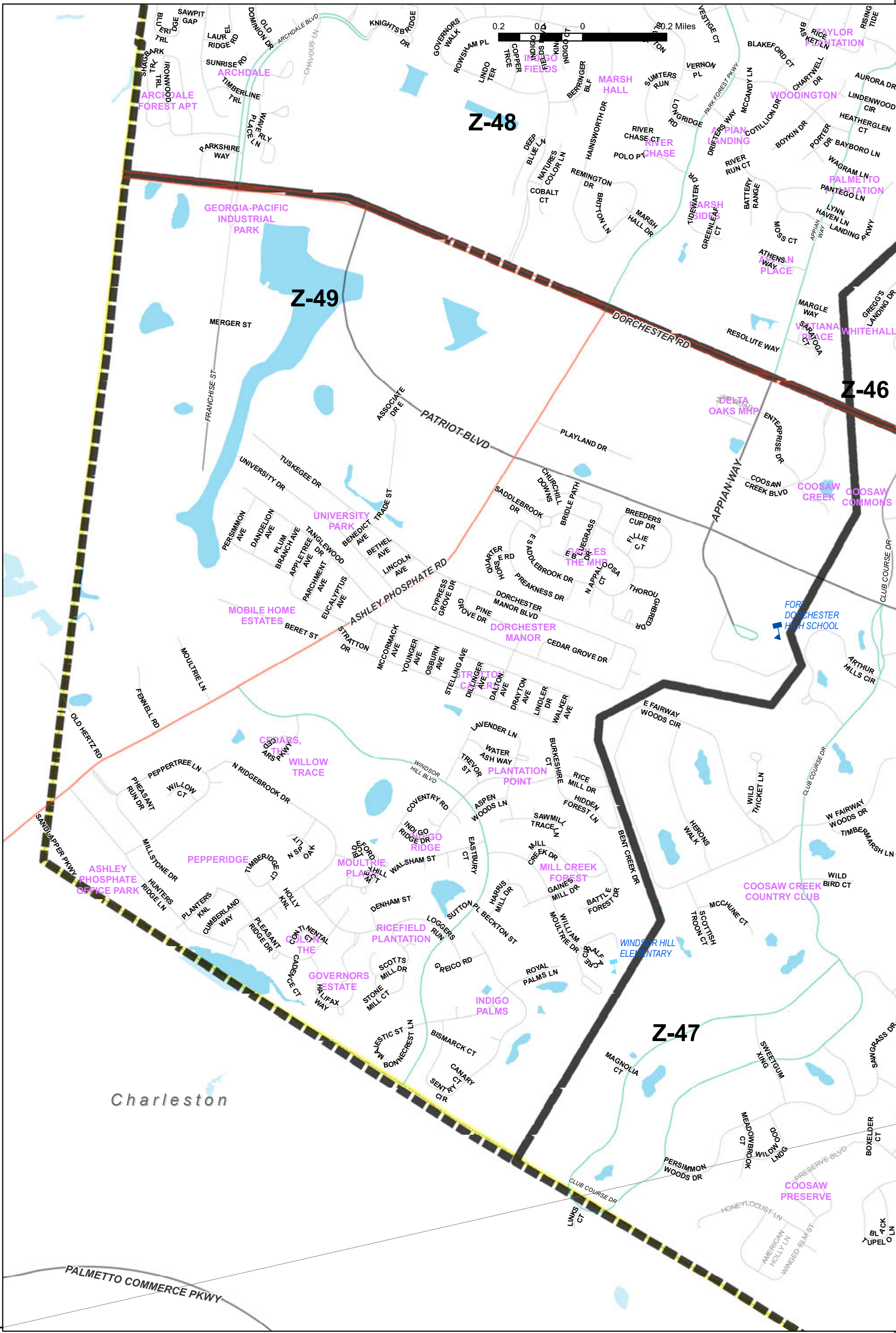


# Mosquito Abate Zone

# Z-49



Disclaimer: This data and all graphic representation of the data have been obtained from various sources. All efforts have been made to warrant the accuracy of this map. However, Dorchester County disclaims all representation and liability for the use of this information. DoCo GIS 2018



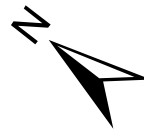
405200

405200



# Mosquito Abate Zone

# Z-50



Disclaimer: This data and all graphic representation of the data have been obtained from various sources. All efforts have been made to warrant the accuracy of this map. However, Dorchester County disclaims all representation and liability for the use of this information. DoCo GIS 2018

426000 000000

0.15 0.075 0 0.15 Miles

2268800

426000

2268800

426000

